



SESAR U-Space Demonstration

Project DOMUS

(Demonstration Of Multiple U-Space Suppliers)

Madrid 17th of September 2019



Agenda



Time 17th July 2019

09:30 *Reception*

10:00 *Opening speeches*

10:15 *DOMUS project introduction*

10:25 *First trial*

10:35 *Conclusions and closure of first trial*

10:45 *Coffee Break*

11:30 *Second trial*

12:00 *Presentation of U-space services in DOMUS*

12:45 *Third trial*

13:10 *Conclusions and closure*

13:30 *End of event and Catering*

A large number of black drones are flying in a dense, organized pattern across a sky that transitions from a deep purple at the top to a bright orange at the bottom. The bottom of the image shows the dark silhouette of a city skyline with various skyscrapers. The overall scene suggests a massive, coordinated aerial operation or a futuristic urban environment.


Por qué U-space?

el contexto: Qué es U-SPACE?

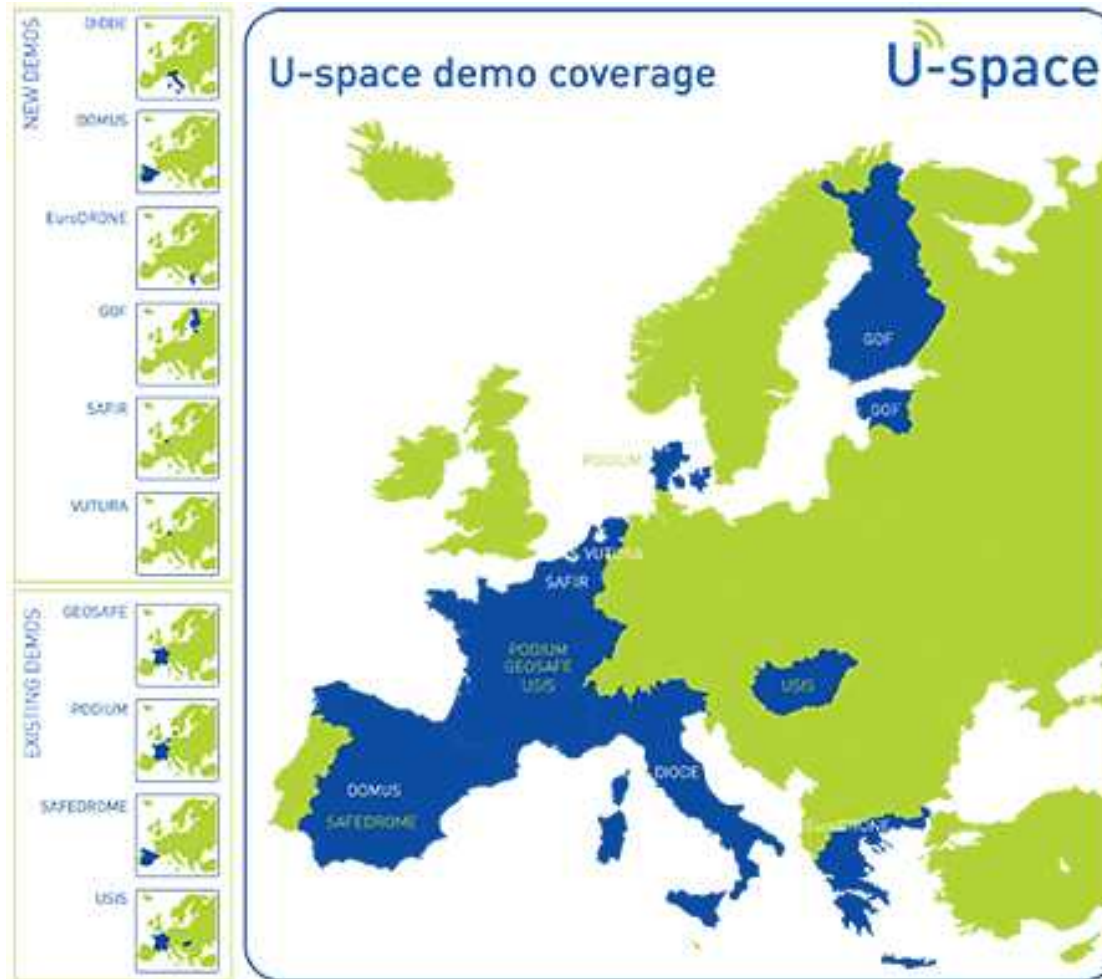
U-Space Blueprint (SESAR Joint Undertaking)



el contexto: los plazos para el U-SPACE?



El contexto: validación del U-SPACE?



DOMUS Consortium



Project Stakeholders



DGAC



AESA



Guardia Civil



Villacarrillo

Thank you all!

DOMUS: alcance del proyecto

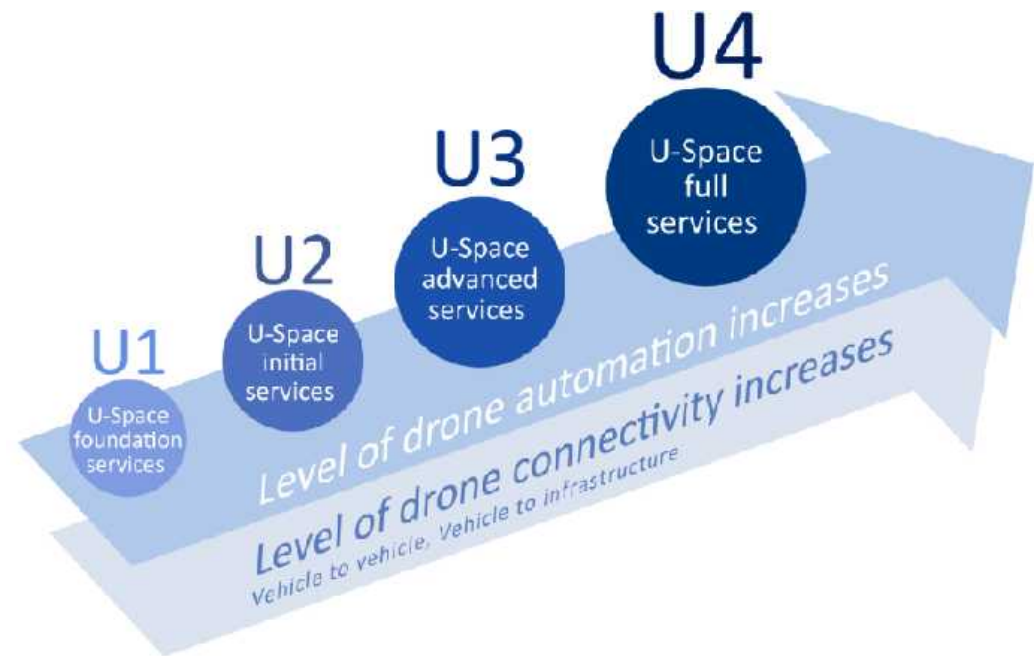


U-space initial services (U1 and U2)

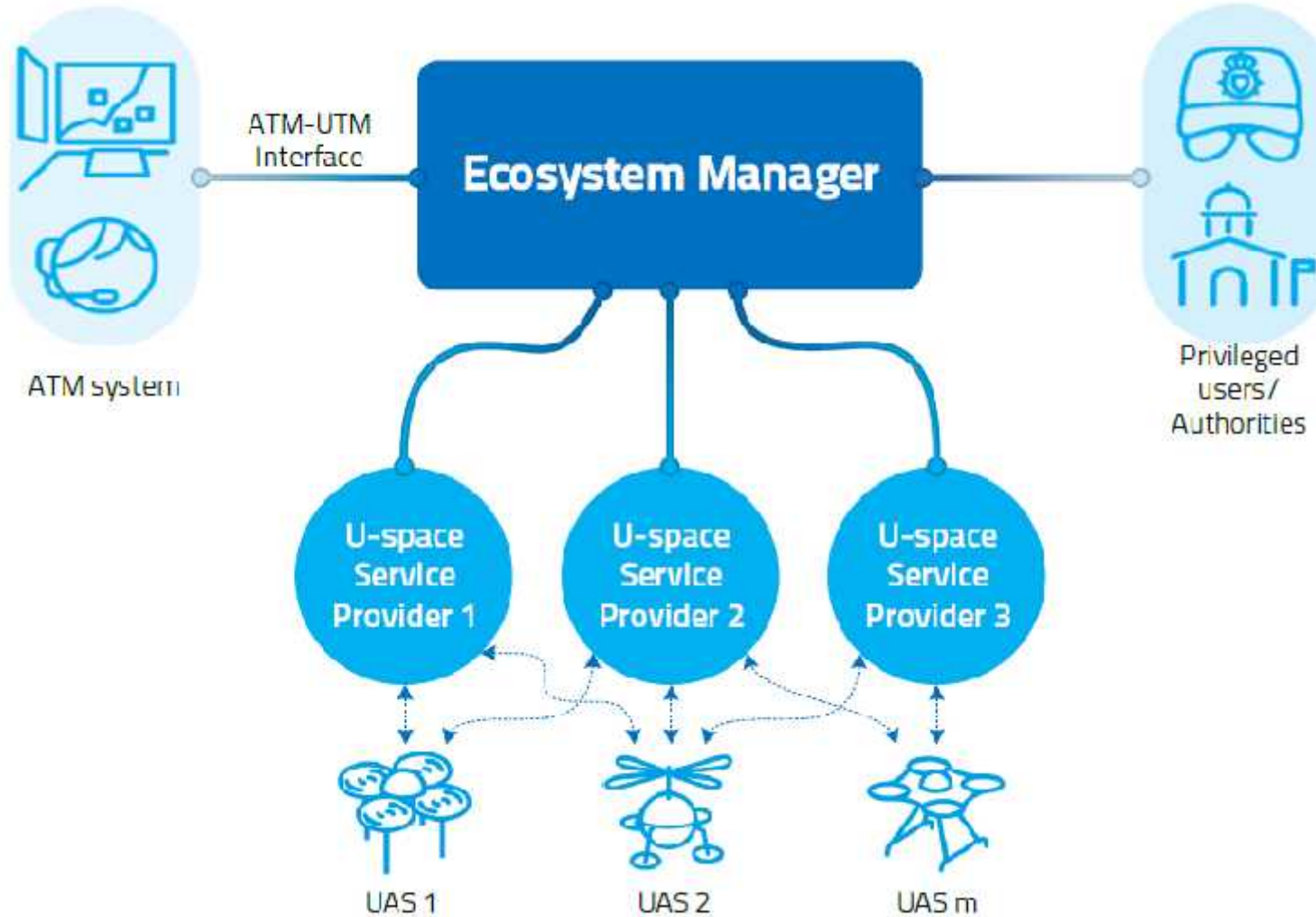
Some specific U3 services:

- Tactical Deconfliction
- Collaborative ATM

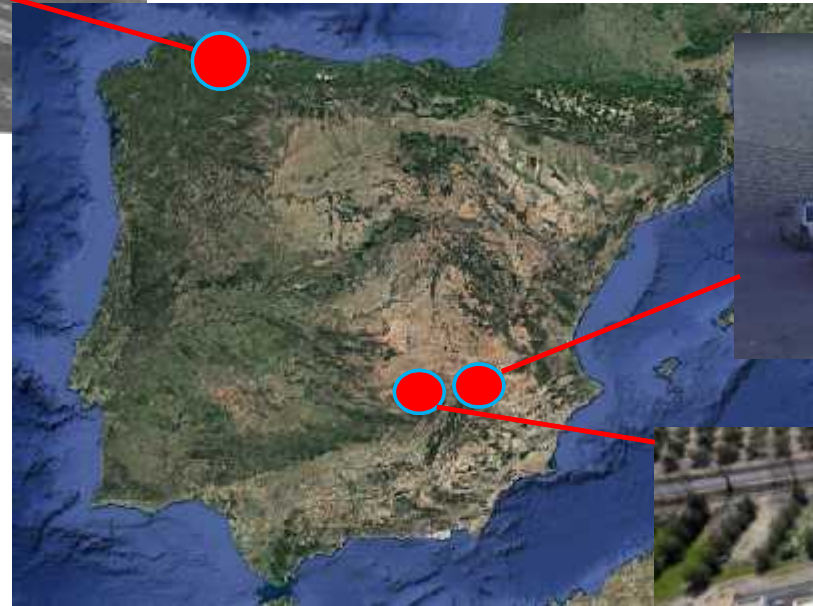
Smart City use cases



Arquitectura U-space



DOMUS Demonstration Place



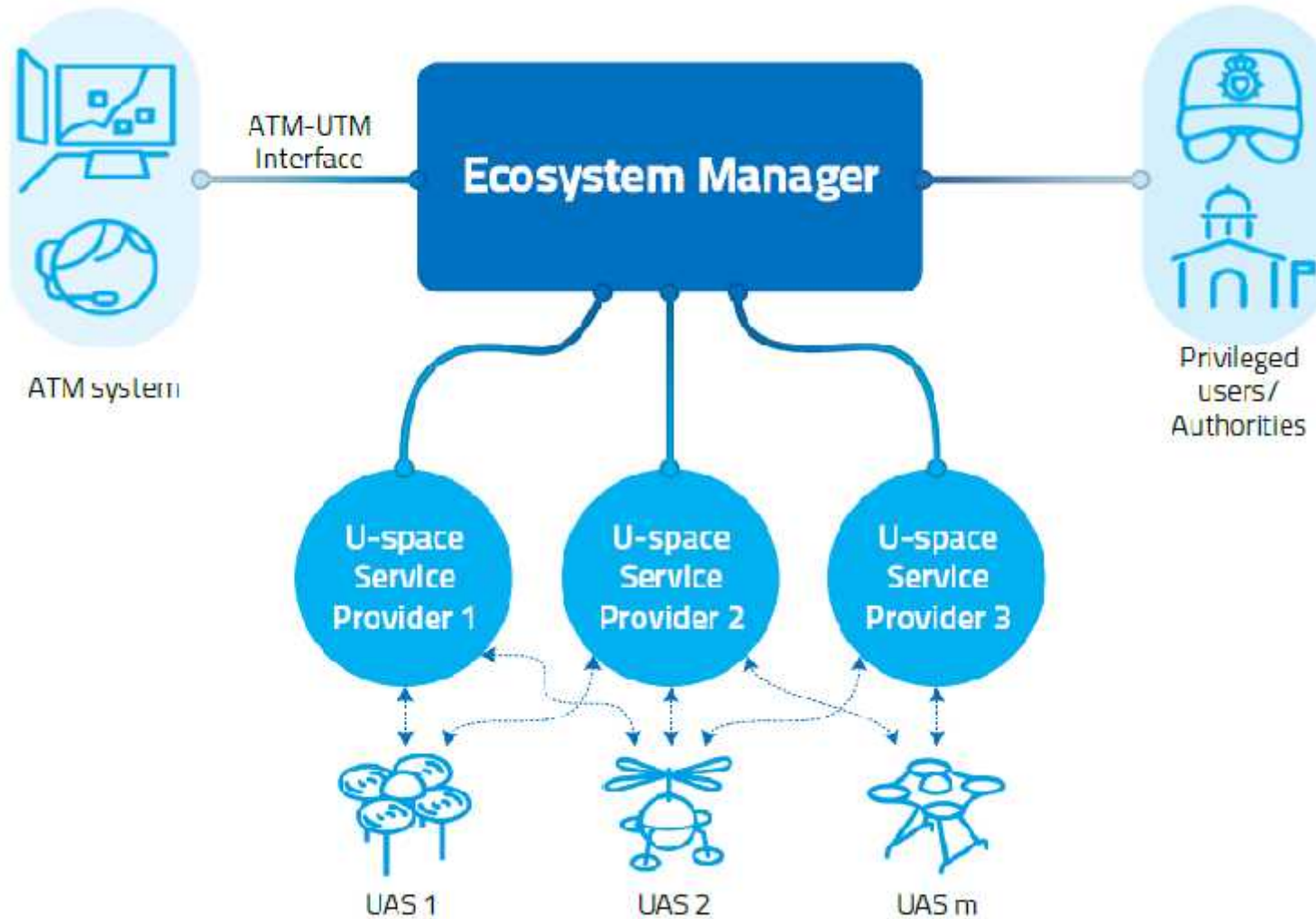
TRIAL #1



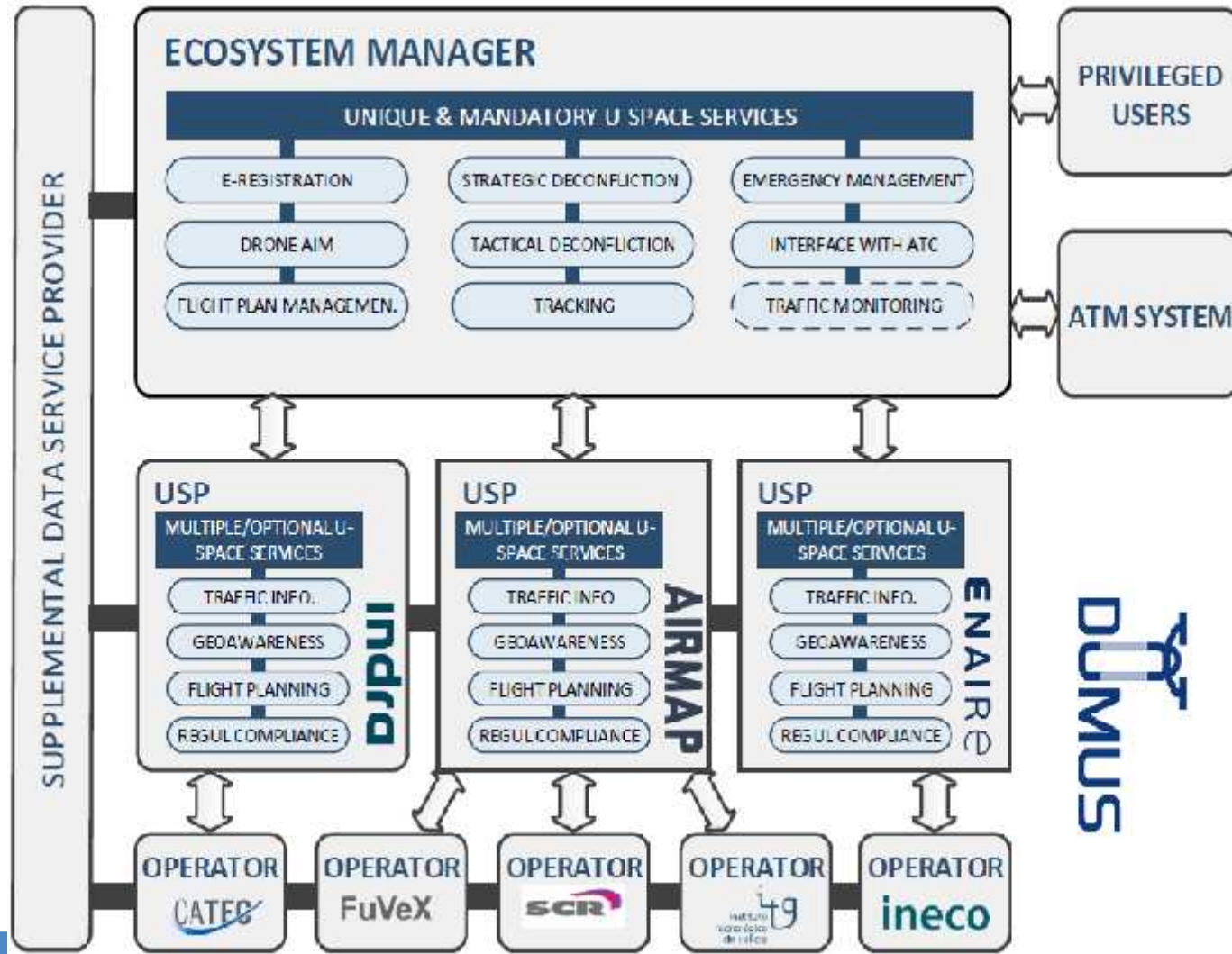
Tactical Deconfliction & Emergency Operation



U-space Architecture



Trial #1: General Picture




U-space Services



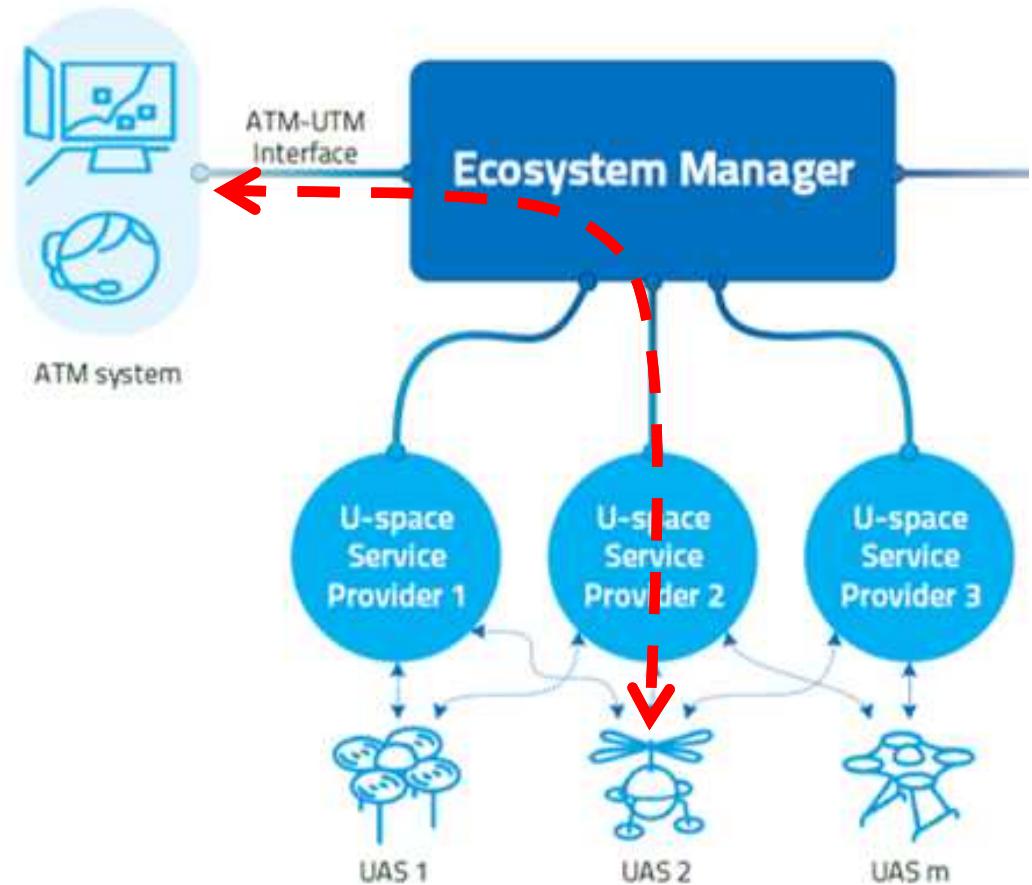
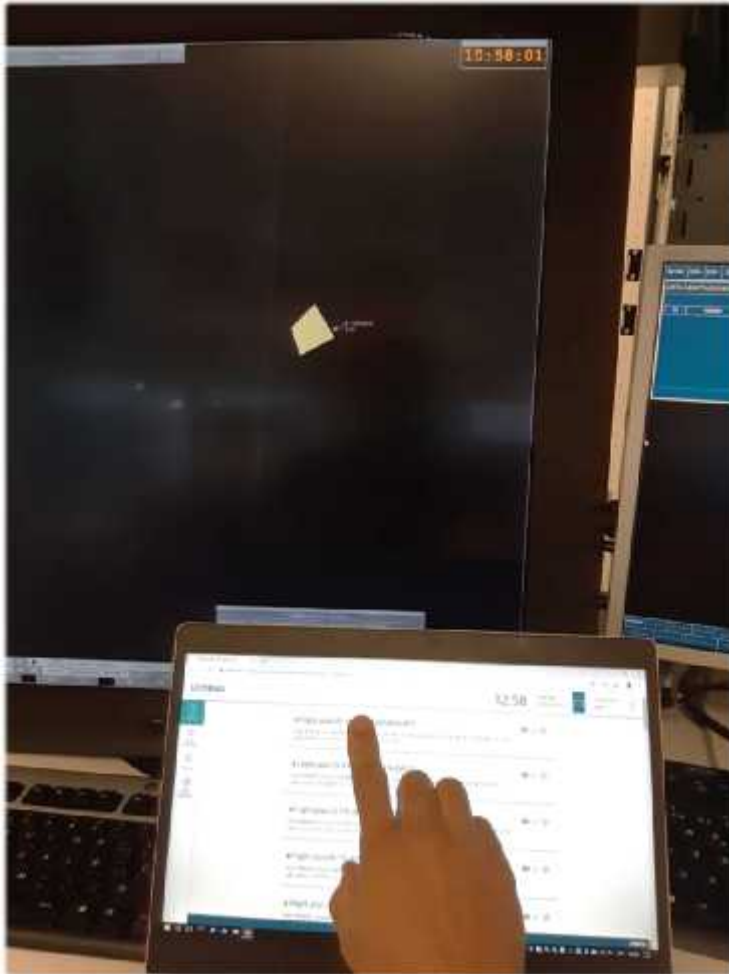
Loss of Link (Emergency Management)



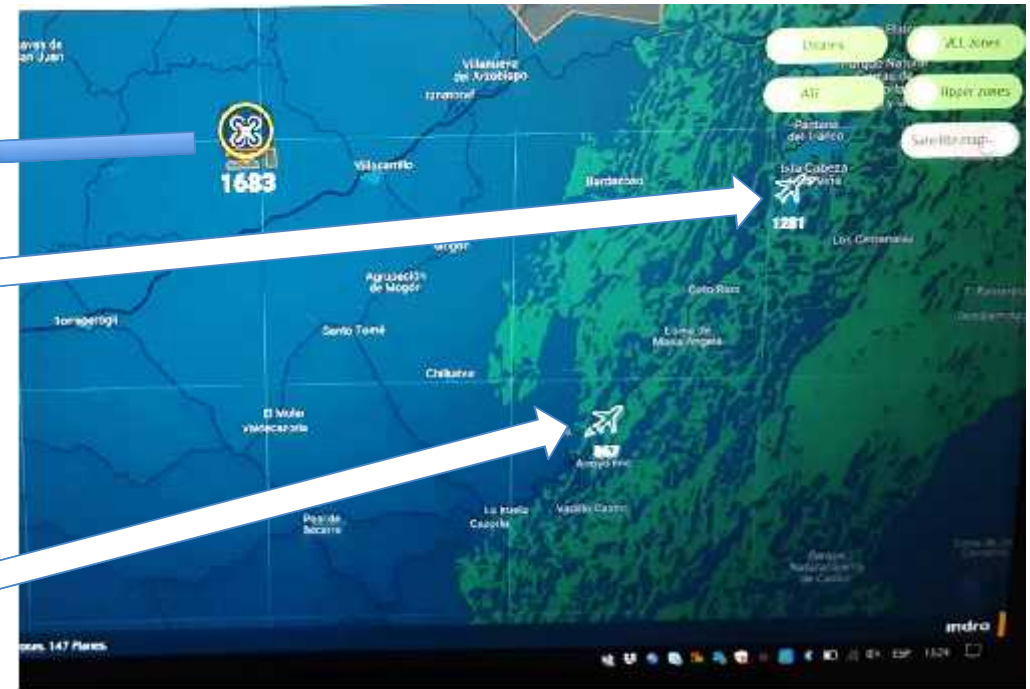
Manned Aviation (Emergency Management)



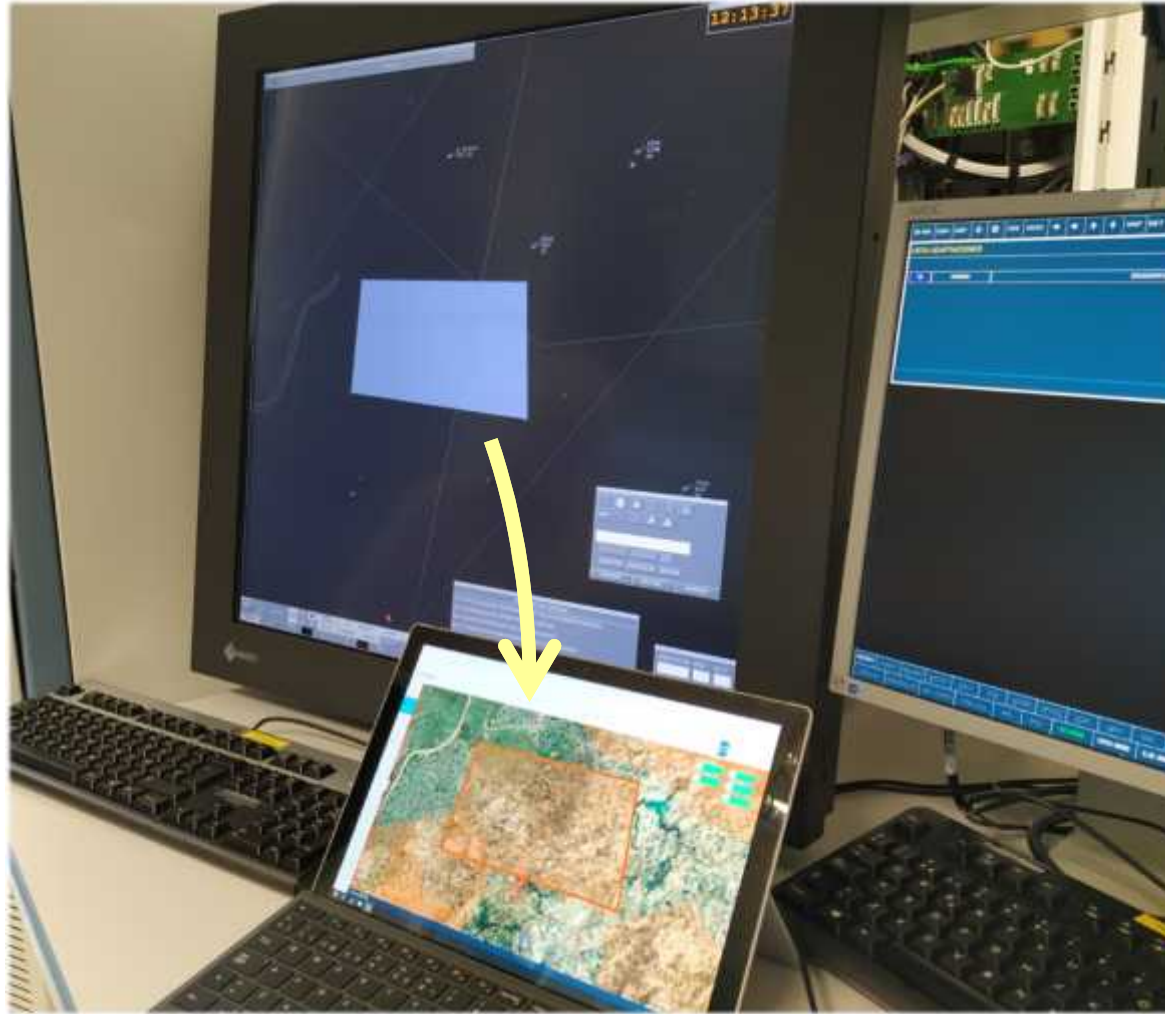
Procedural Interface ATC : ATC Approval



Colaborative interface ATC (1/2): Traffic Information



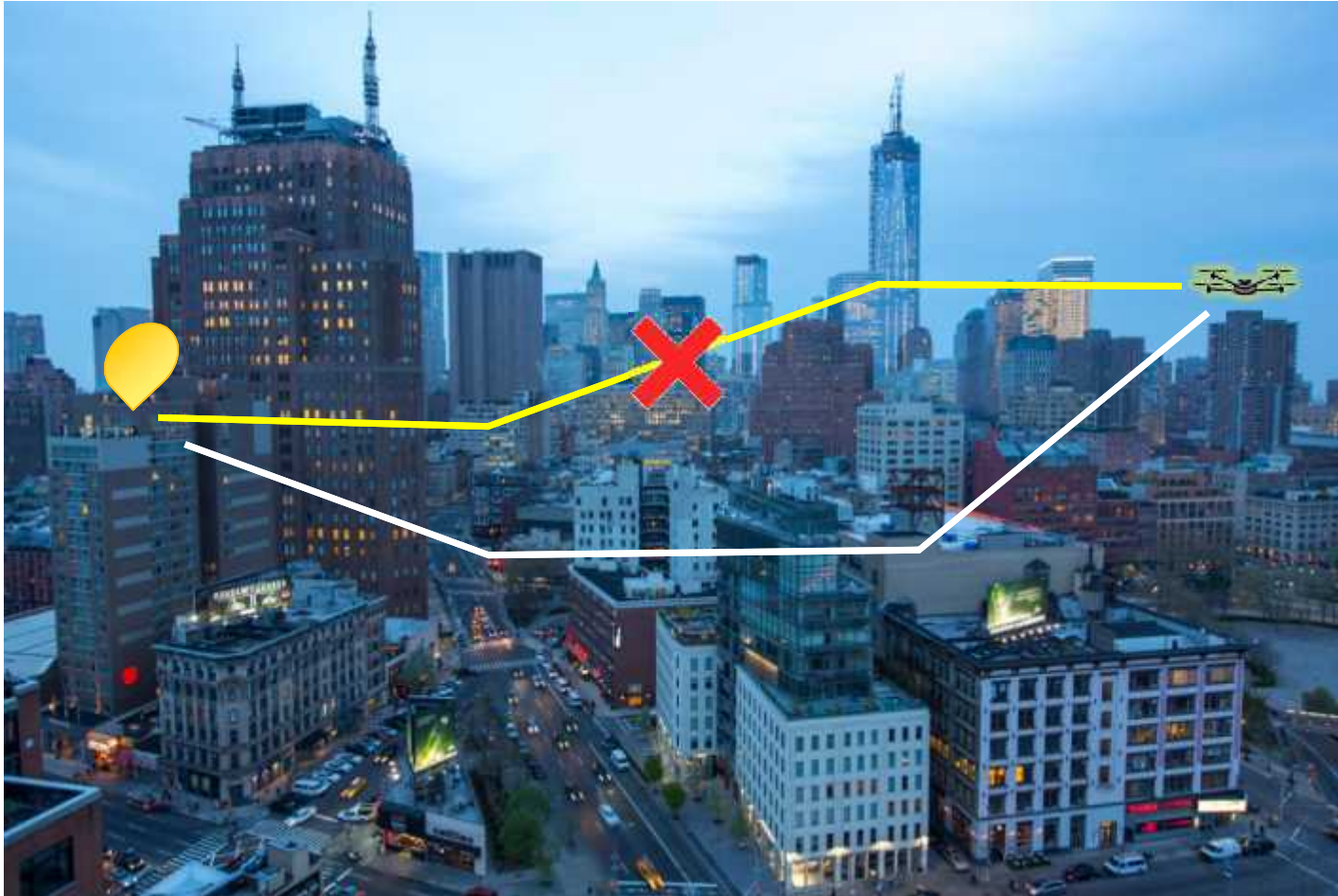
Colaborative interface ATC (2/2): Geofence Creation



U-space & Smart City Interaction



Strategic Deconfliction



Strategic Deconfliction




Strategic Deconfliction



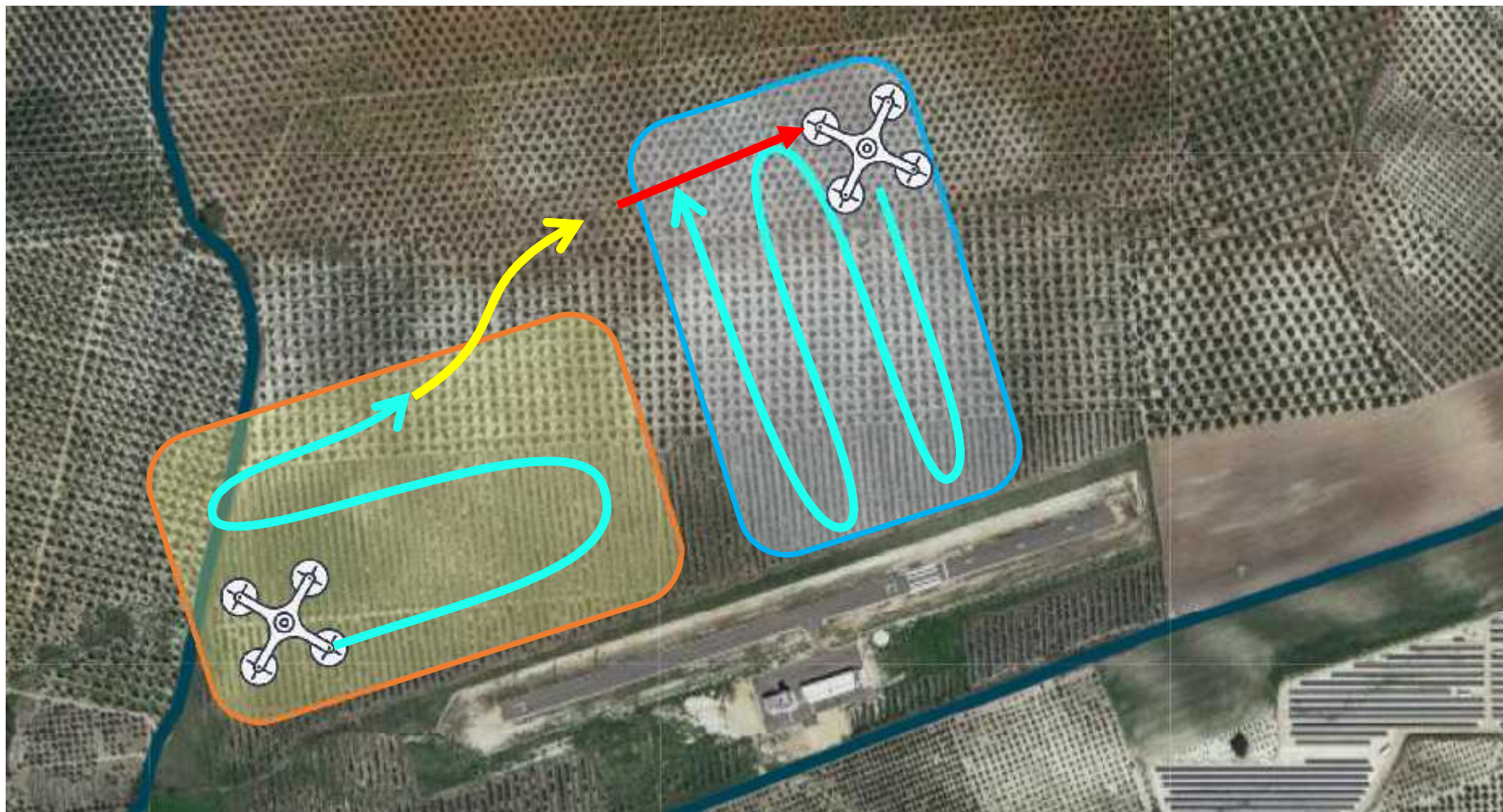
E-identification




Tactical Deconfliction (U3)



Trial #1: Tactical Deconfliction



Tactical Geofencing & Emergency Delivery



Trial #1: Tactical Geofencing



Trial #1: Emergency Delivery

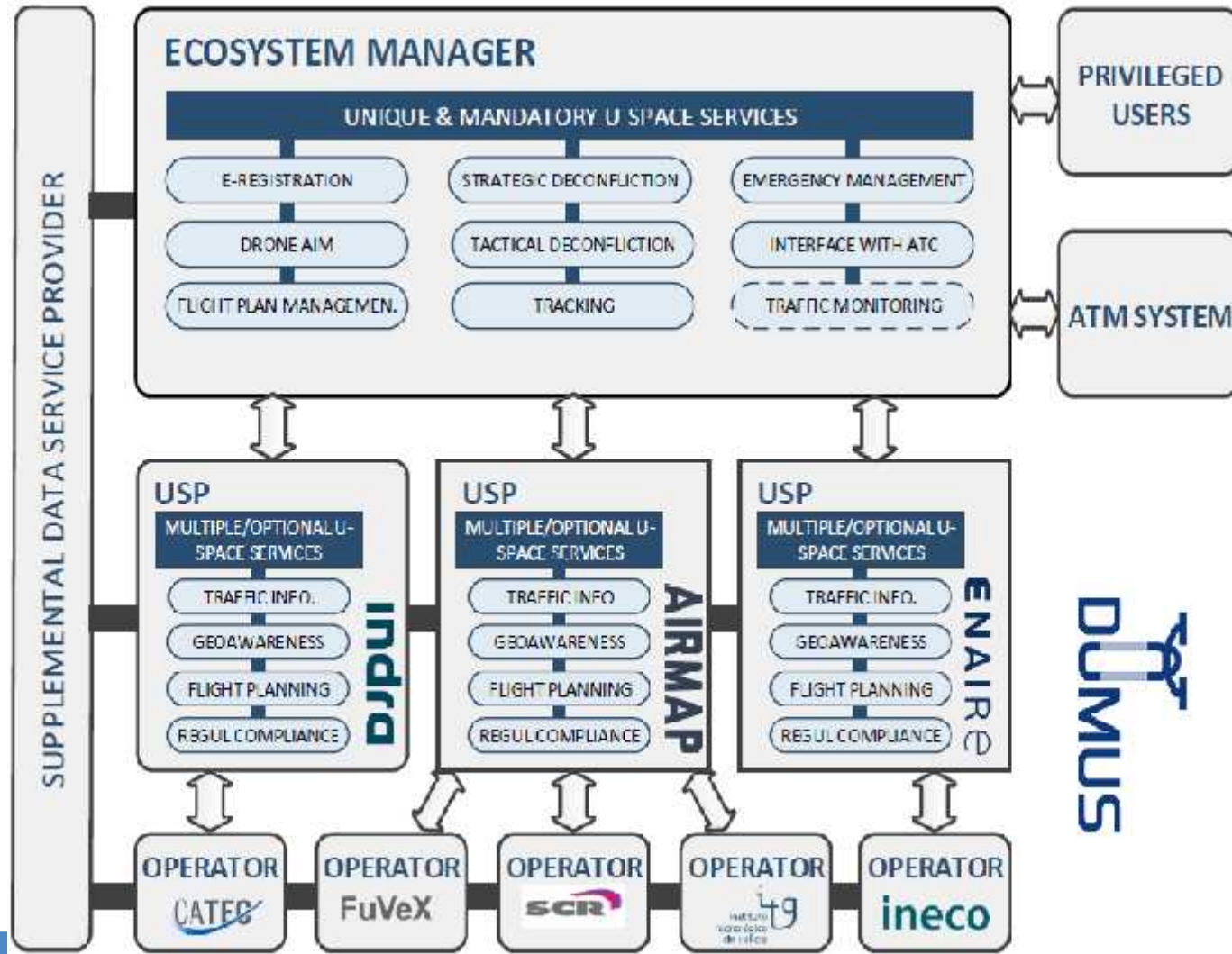


TRIAL #1

LET'S

GO!
Tactical
Deconfliction &
Emergency
Operation

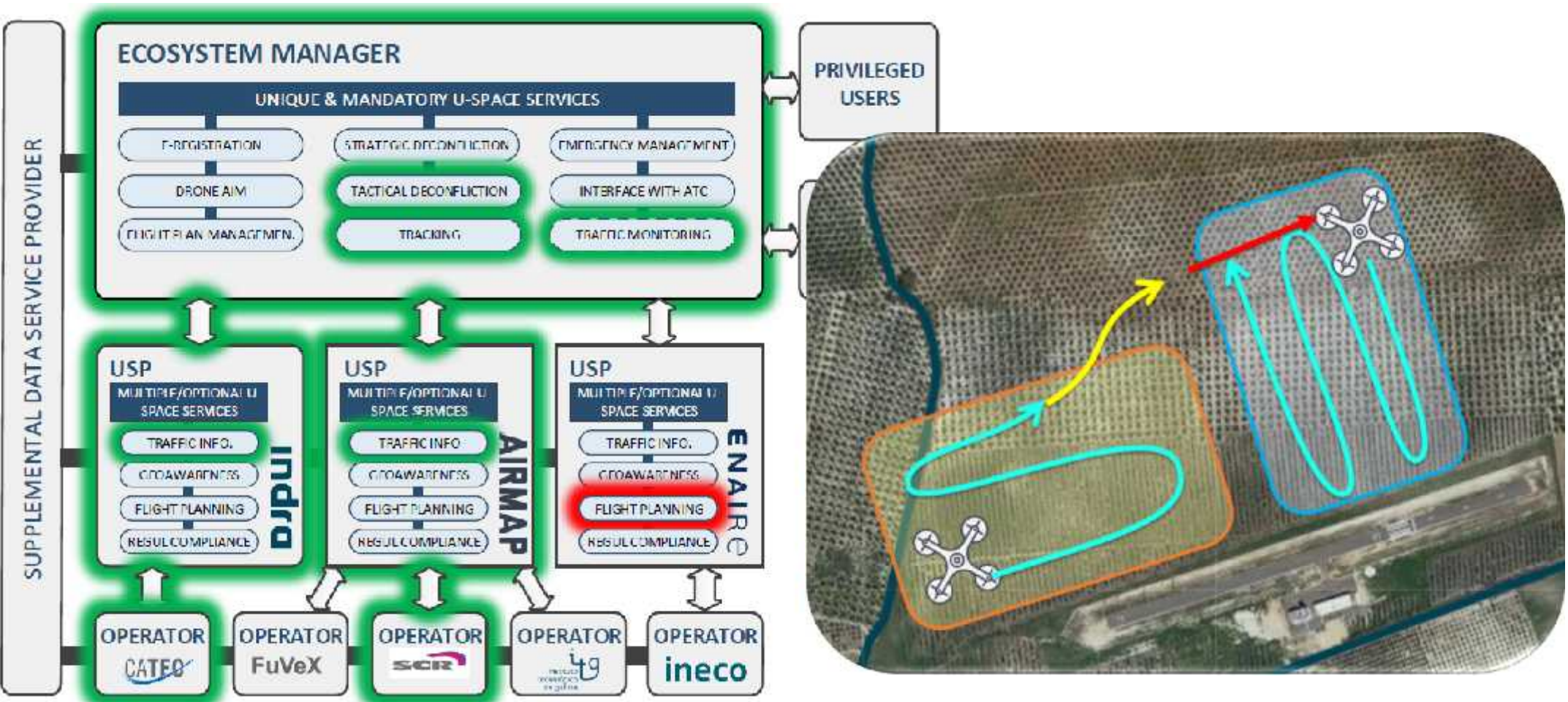
Trial #1: General Picture



Trial #1: Tactical Deconfliction



Trial #1: Tactical Deconfliction



ECOSYSTEM MANAGER

UNIQUE & MANDATORY U-SPACE SERVICES



PRIVILEGED USERS

ATM SYSTEM

USP

MULTIPLE/OPTIONAL U-SPACE SERVICES

- TRAFFIC INFO.
- GEOAWARENESS
- FLIGHT PLANNING
- REGUL COMPLIANCE

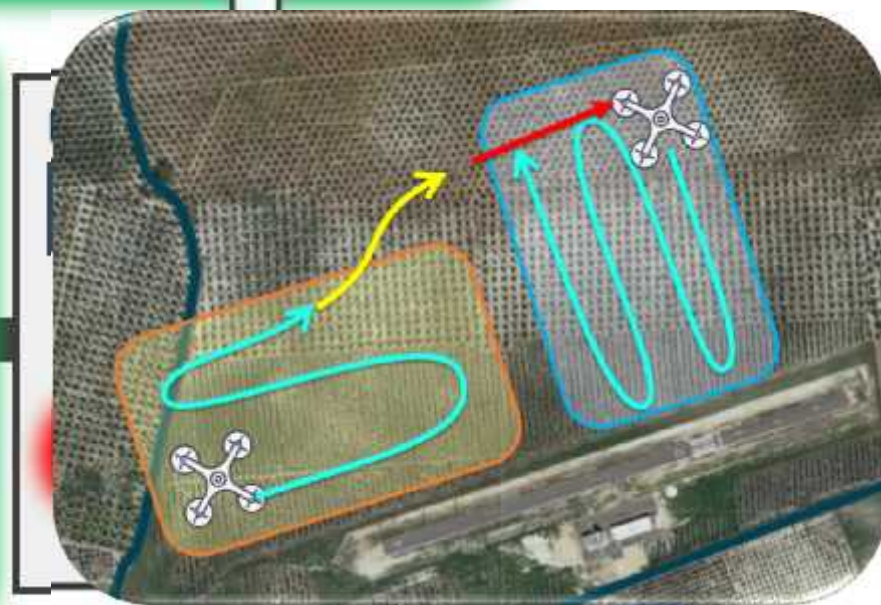
indra

USP

MULTIPLE/OPTIONAL U-SPACE SERVICES

- TRAFFIC INFO
- GEOAWARENESS
- FLIGHT PLANNING
- REGUL COMPLIANCE

AIRMAP



SUPPLEMENTAL DATA SERVICE PROVIDER

Trial #1: Tactical Deconfliction



light (GPS) GPS HD 71%

Alerts: TACTICAL

520

AE MENU

CONTI

LAND: The other dro

OPERA

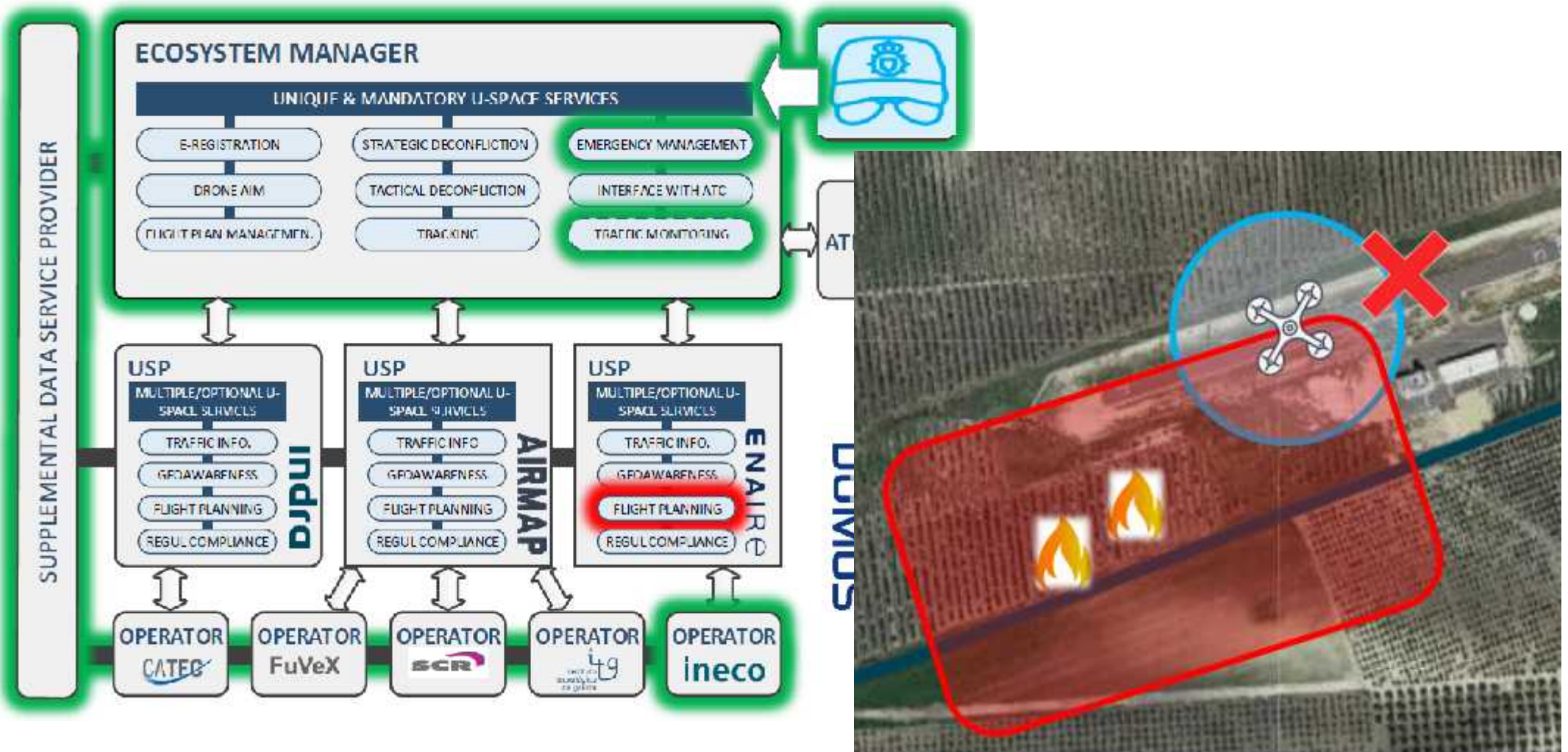
CAT

WAIT: The pilot shall wait for 49.333 seconds (estimated) until the conflict is resolved

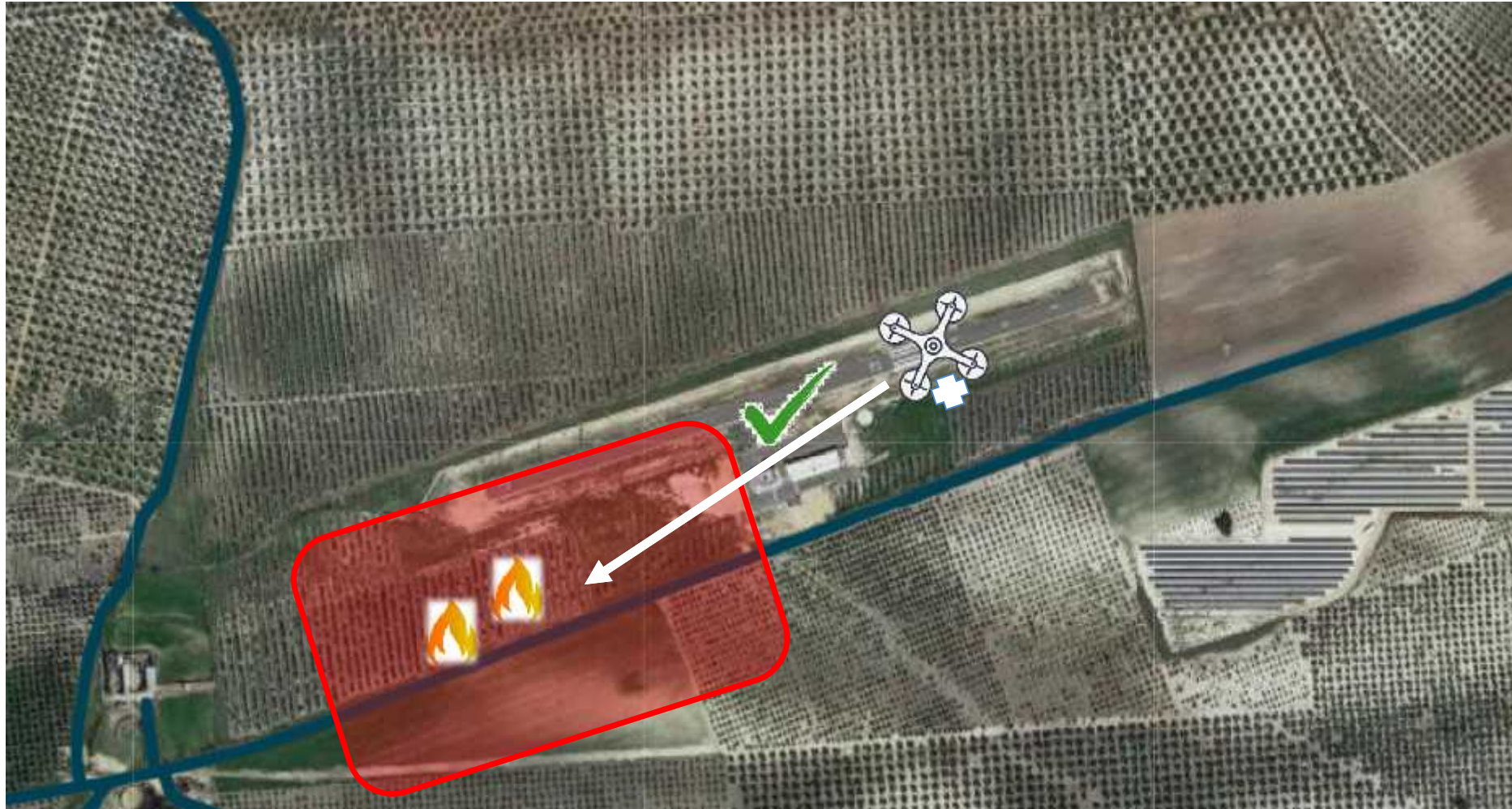
Trial #1: Tactical Geofencing



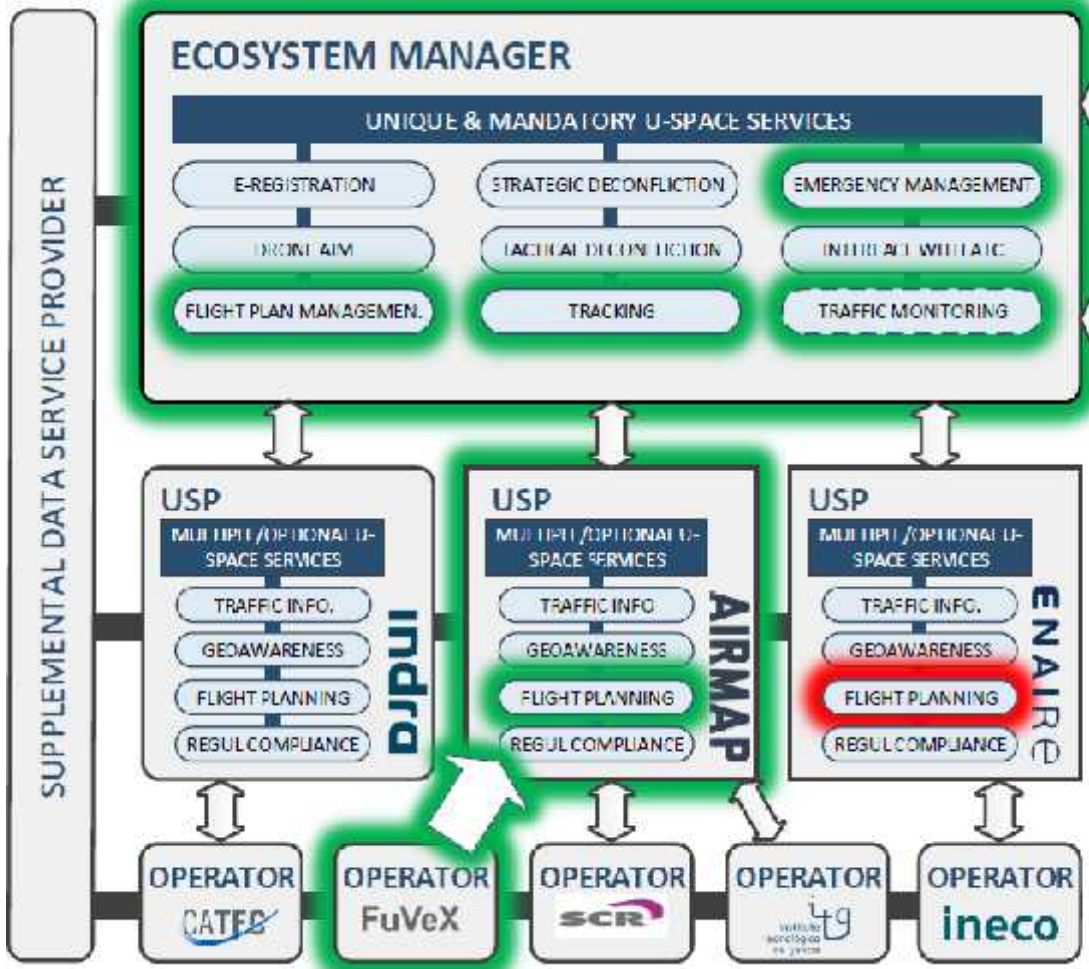
Trial #1: Emergency Area



Trial #1: Emergency Delivery



Trial #1: Emergency Delivery



SUPPLEMENTAL DATA SERVICE PROVIDER

ECOSYSTEM MANAGER

UNIQUE & MANDATORY U-SPACE SERVICES

- E-REGISTRATION
- DRONE AIM
- FLIGHT PLAN MANAGEMEN.
- STRATEGIC DECONFLICTION
- TACTICAL DECONFLICTION
- TRACKING
- EMERGENCY MANAGEMENT
- INTERFACE WITH ATC
- TRAFFIC MONITORING

PRIVILEGED USERS

ATM SYSTEM

USP

MULTIPLE/OPTIONAL U-SPACE SERVICES

- TRAFFIC INFO.
- GEOAWARENESS
- FLIGHT PLANNING
- REGUL COMPLIANCE

indra

USP

MULTIPLE/OPTIONAL U-SPACE SERVICES

- TRAFFIC INFO
- GEOAWARENESS
- FLIGHT PLANNING
- REGUL COMPLIANCE

AIRMAP



TRIAL #2

ATM-UTM
Interface
&
Surveillance

Controlled airspace
for FP manual
approval

CATEC

SCR

AREA EMERGENCIA

FUVEX

ATC Corridor

SCR
Ghost

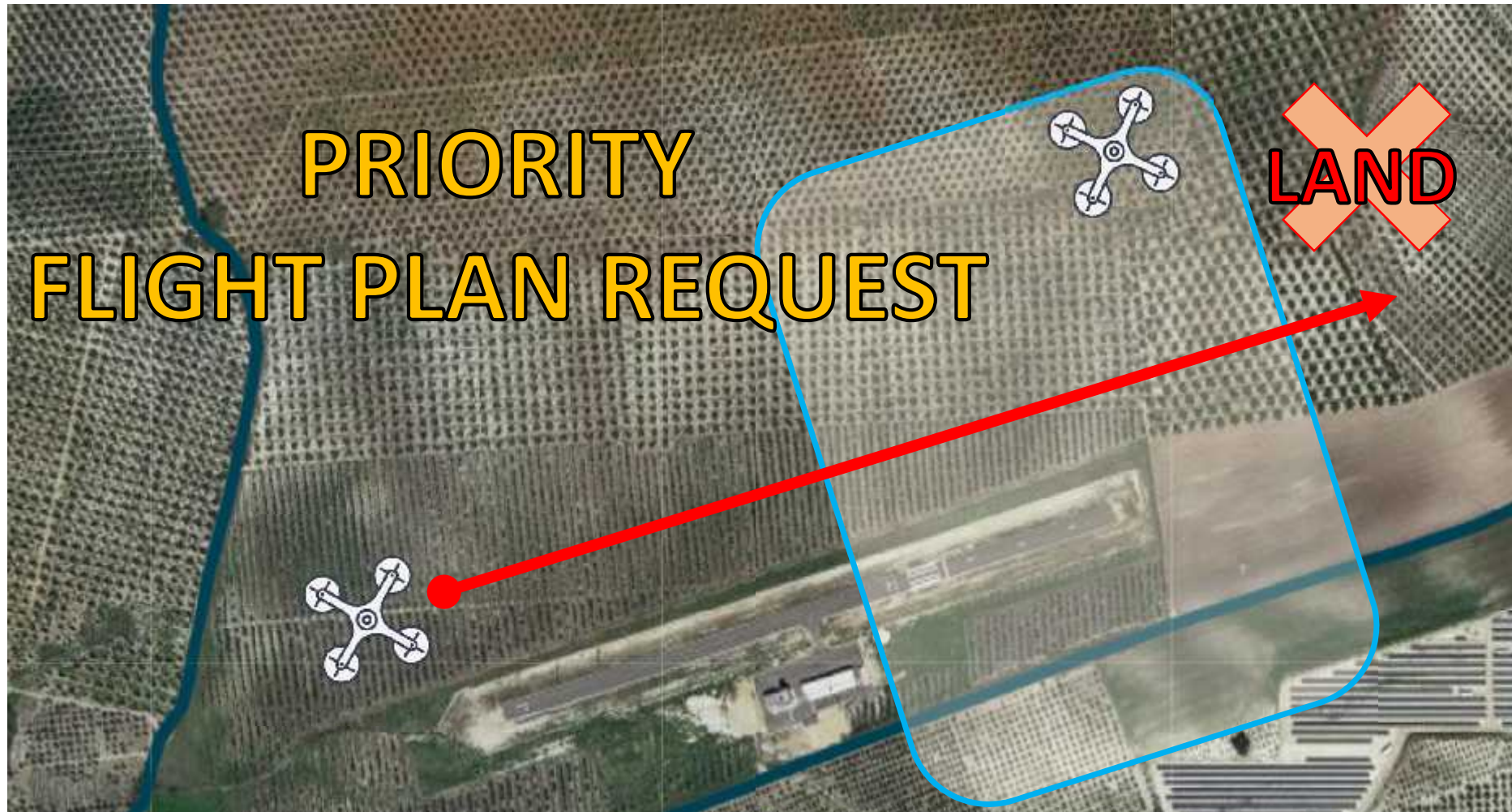
Catec
Ghost



Trial #2: Strategic Deconfliction




Trial #2: Priority Flight Plan (Flight plan management)



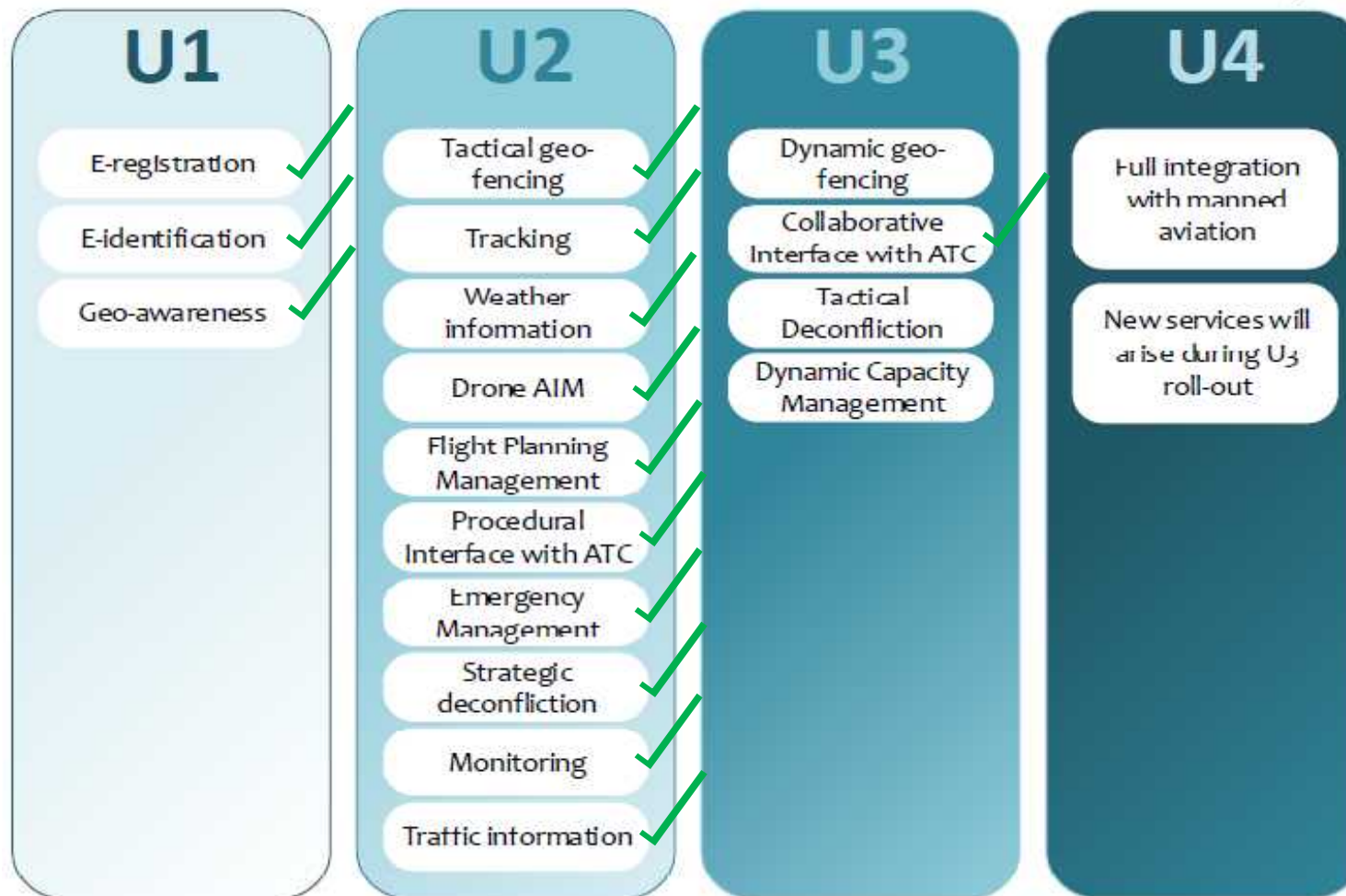
Trial #2: Collaborative ATC



Trial #2: Emergency Management (Manned Aviation case)



LEVEL OF AUTOMATION AND DRONE CONNECTIVITY INCREASES



TRIAL #2

LET'S

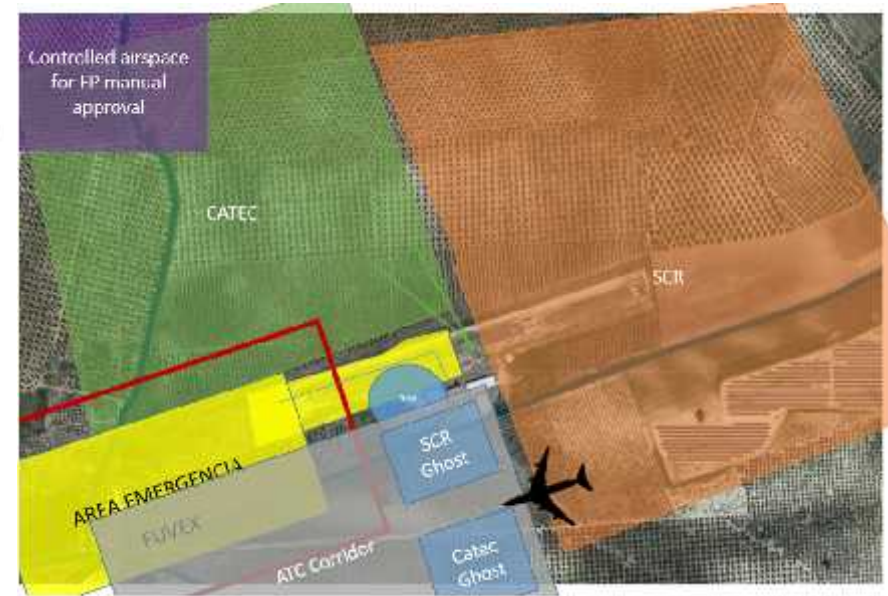
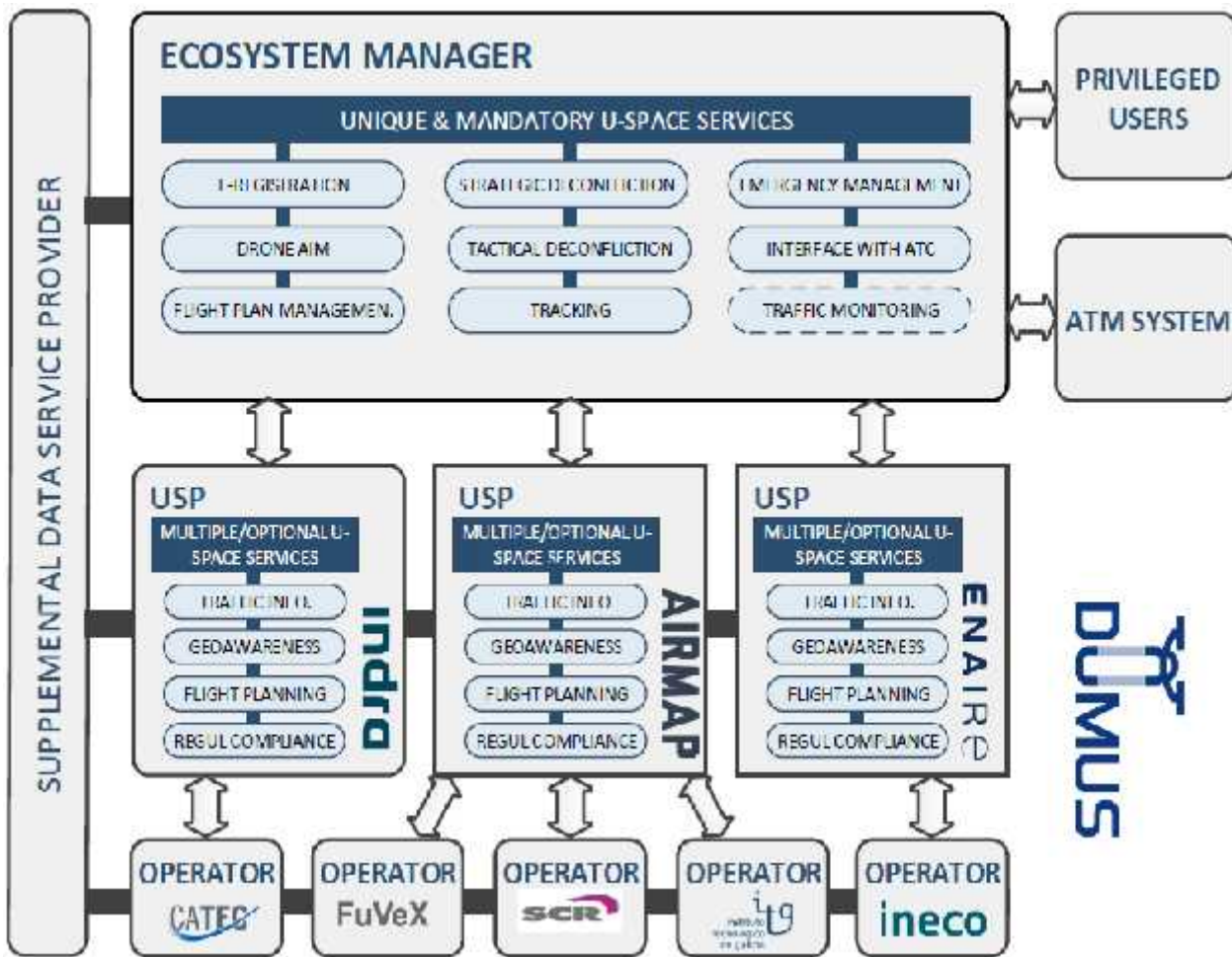
ATM-UTM

GO!
Interface

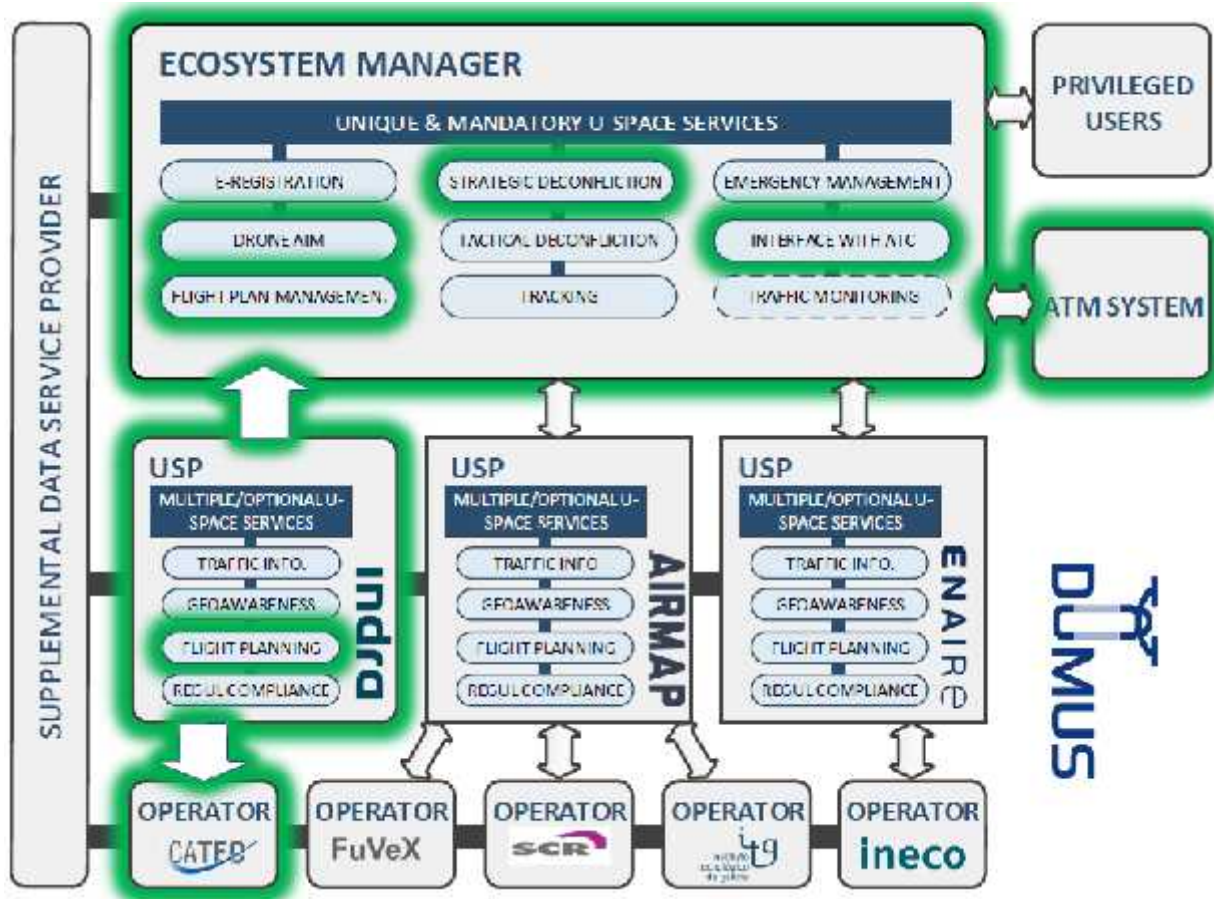
&

Surveillance

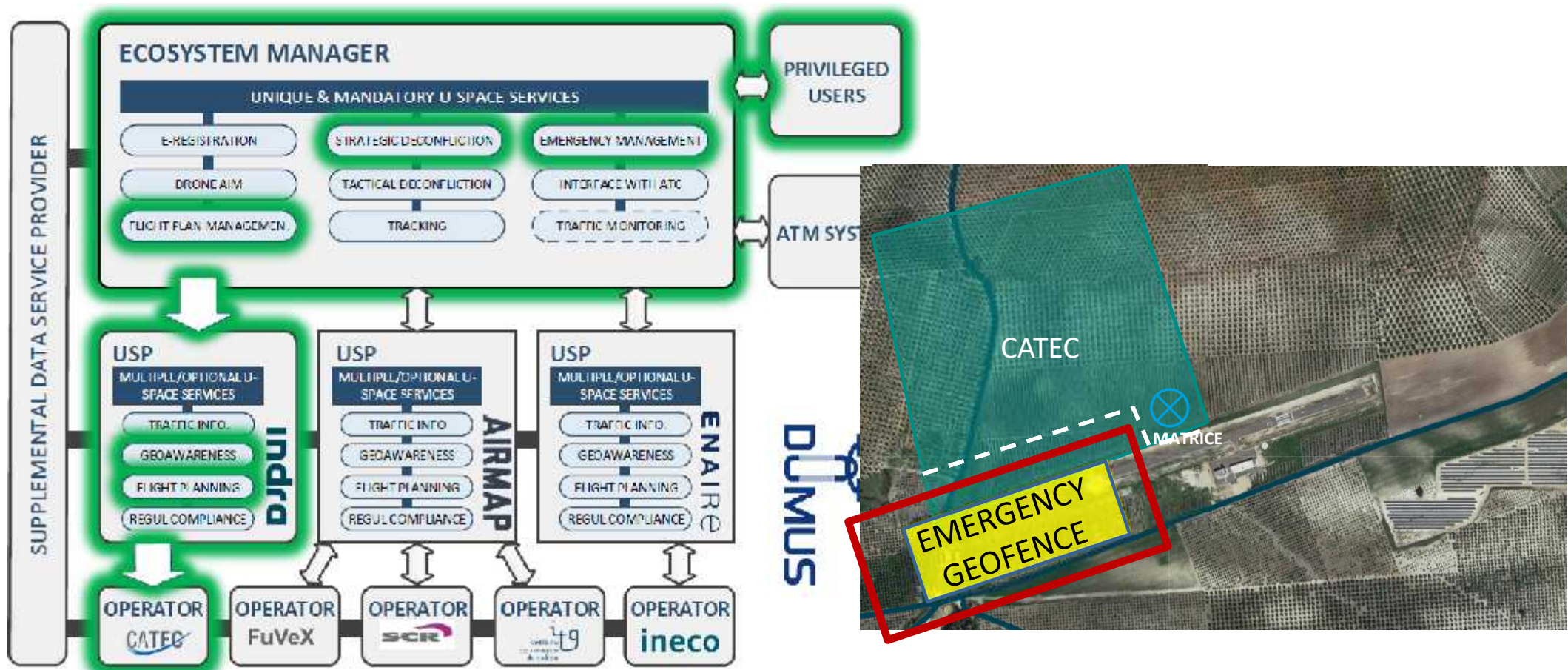
Trial #2: General Picture



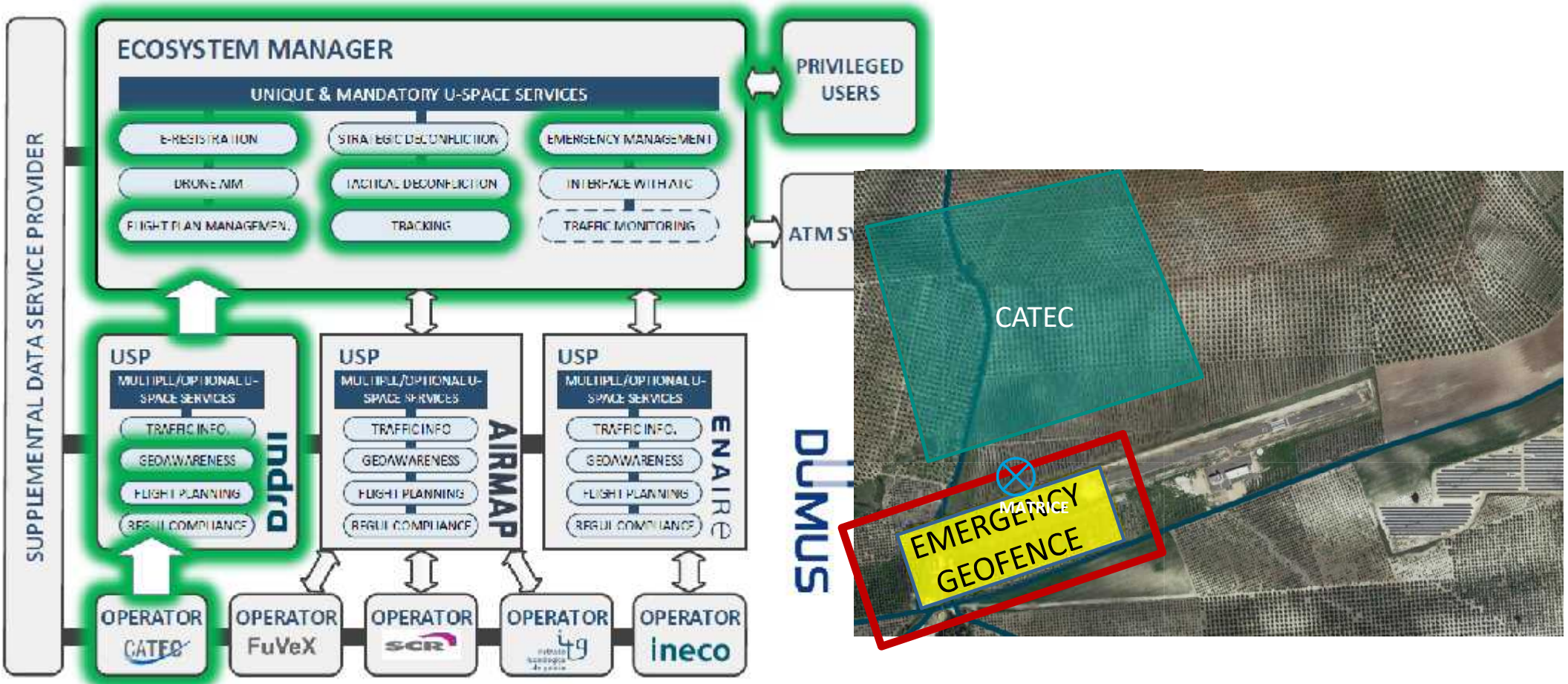
Trial #2: Controlled Airspace Flight Approval (#4)



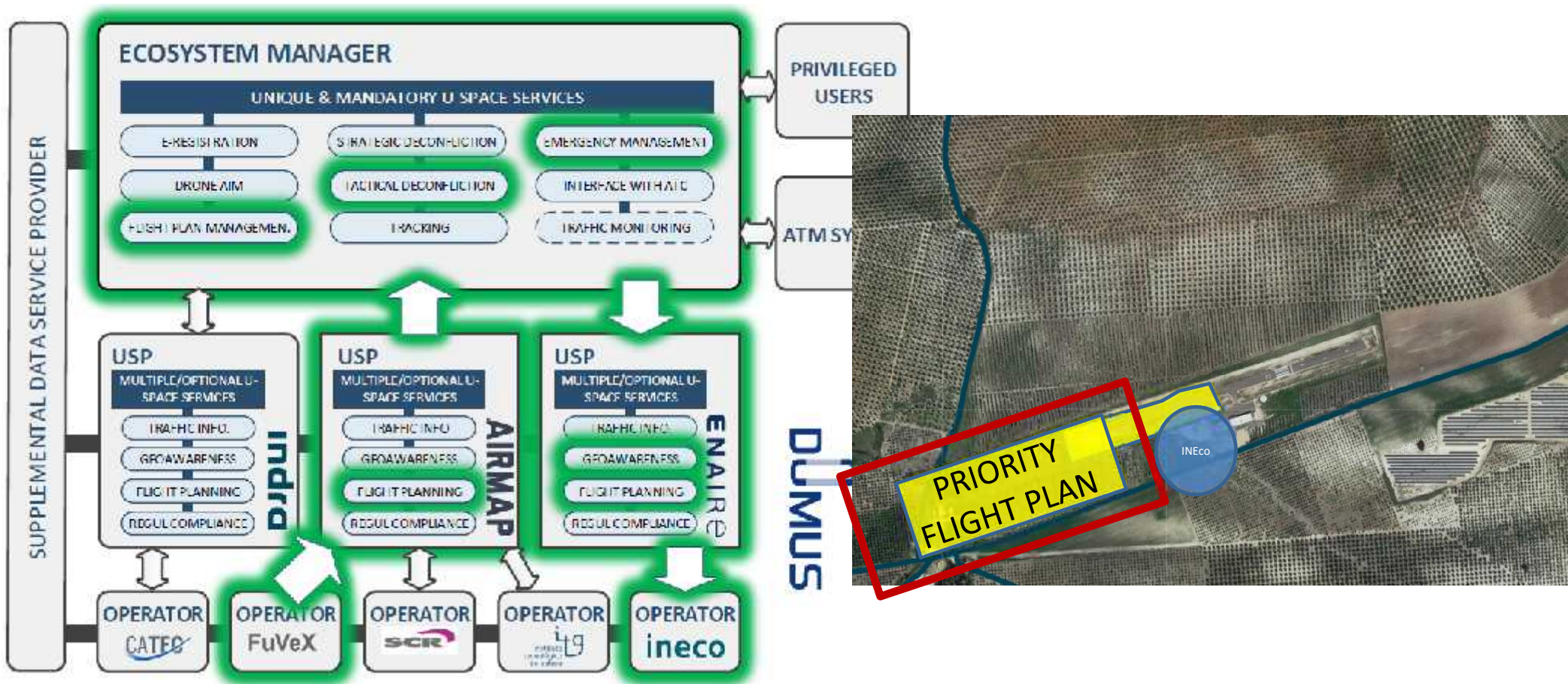
Trial #2: Tactical Geofencing & Strategic Deconfliction (#9, #10) R



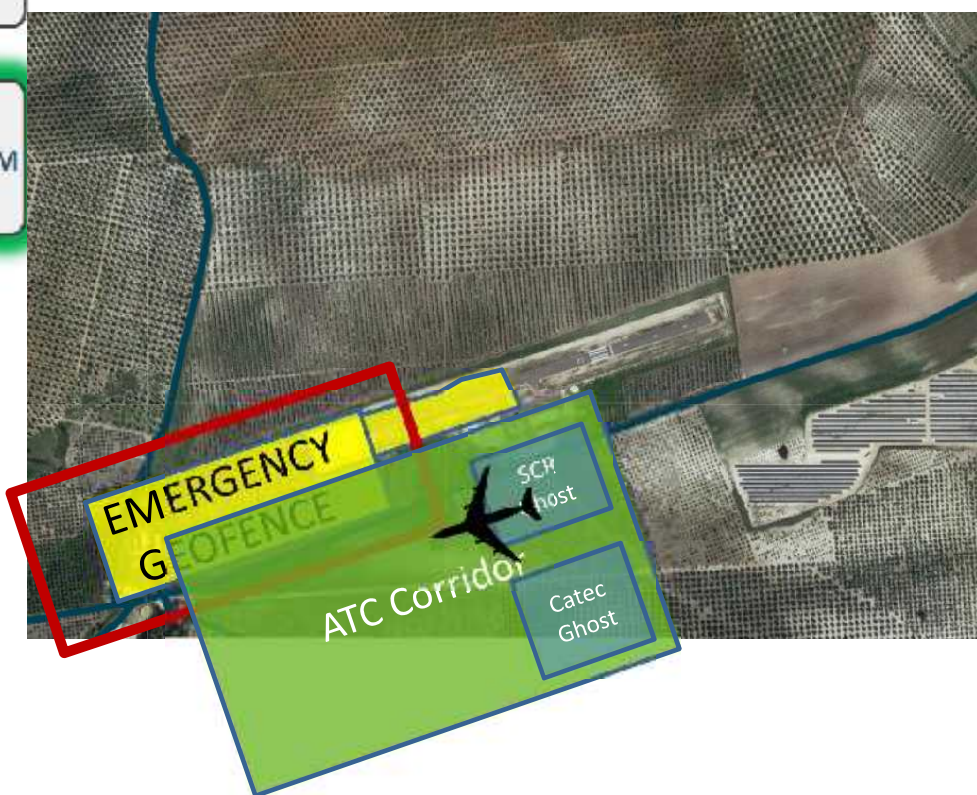
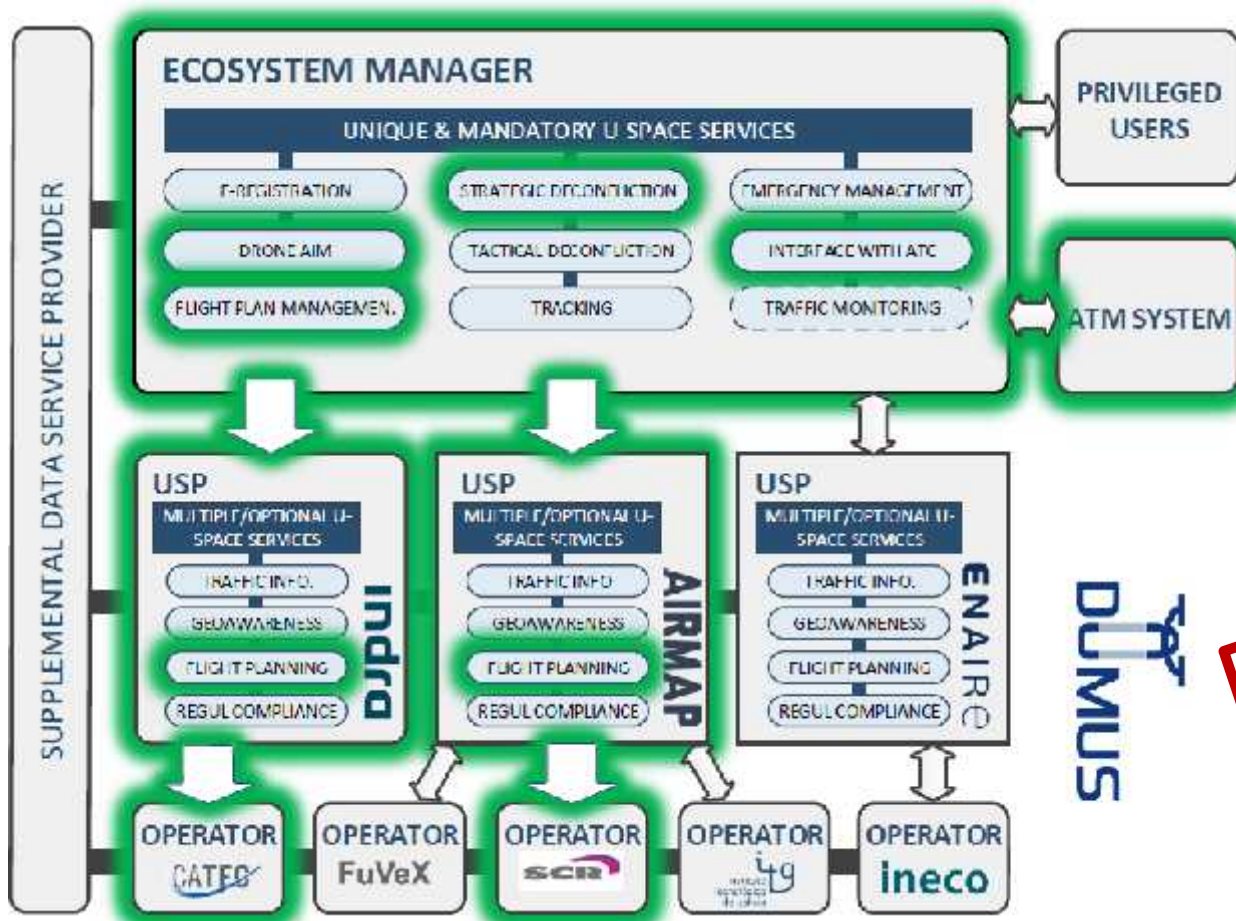
Trial #2: Geofence Alert (#11, #12)



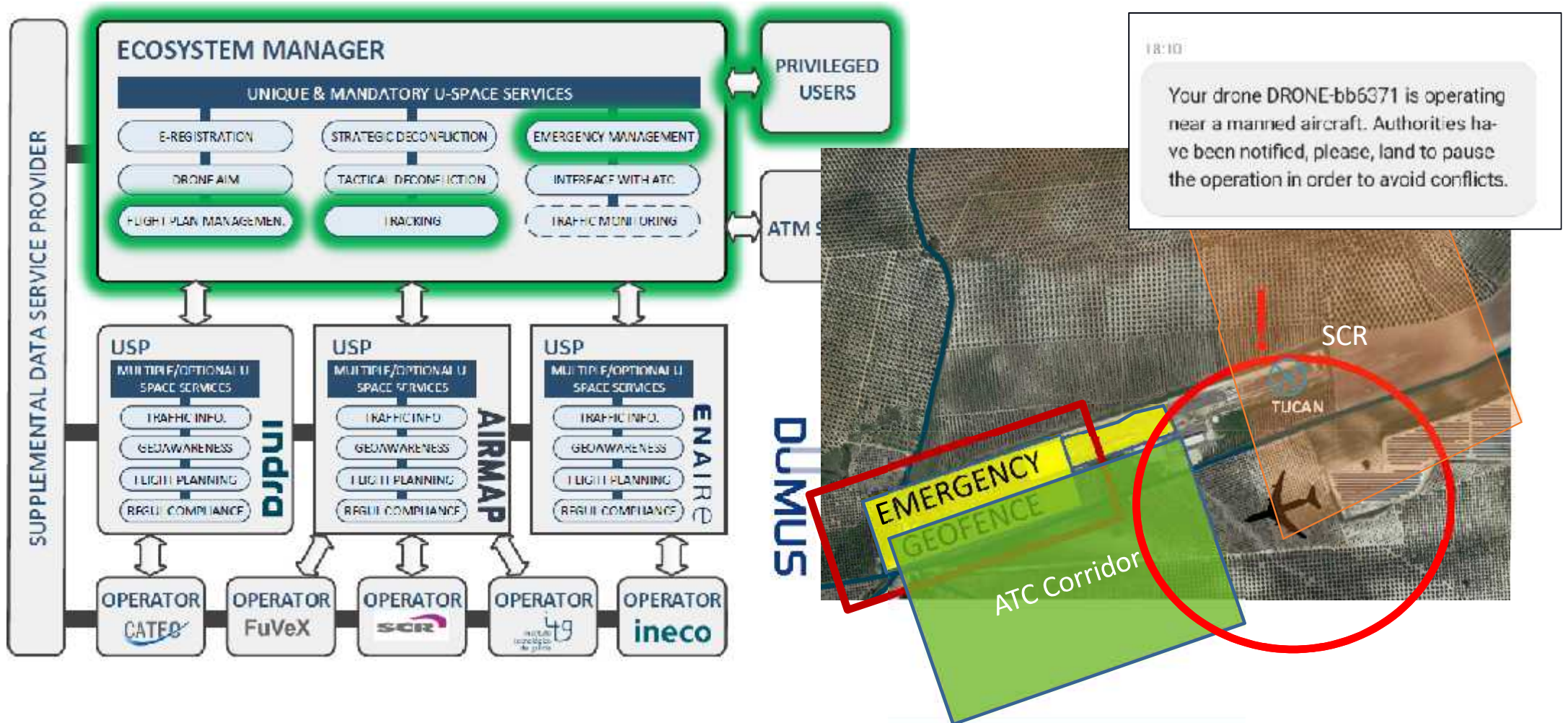
Trial #2: Priority Flight Plan (#15)



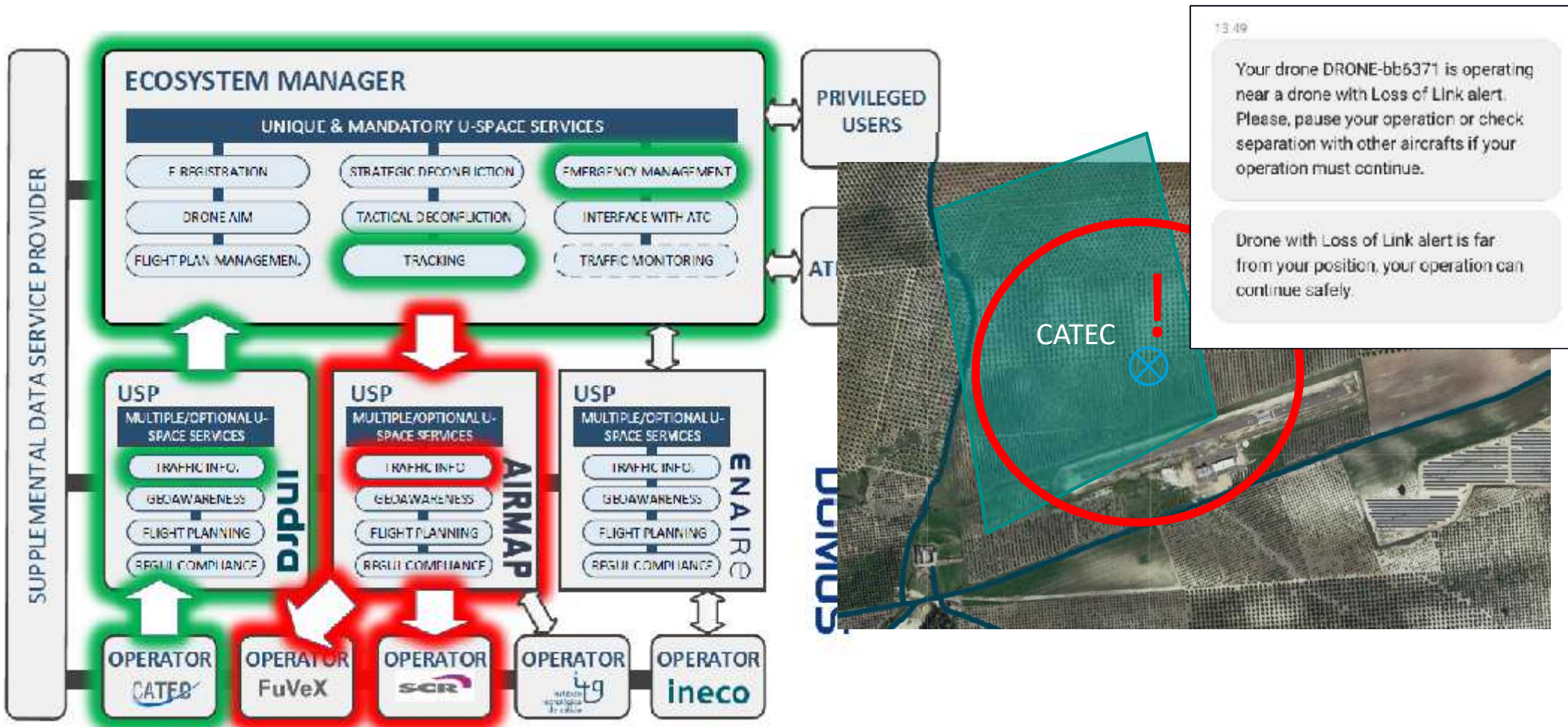
Trial #2: ATC Corridor (#18)



Trial #2: Manned Aircraft Geofencing (#19)



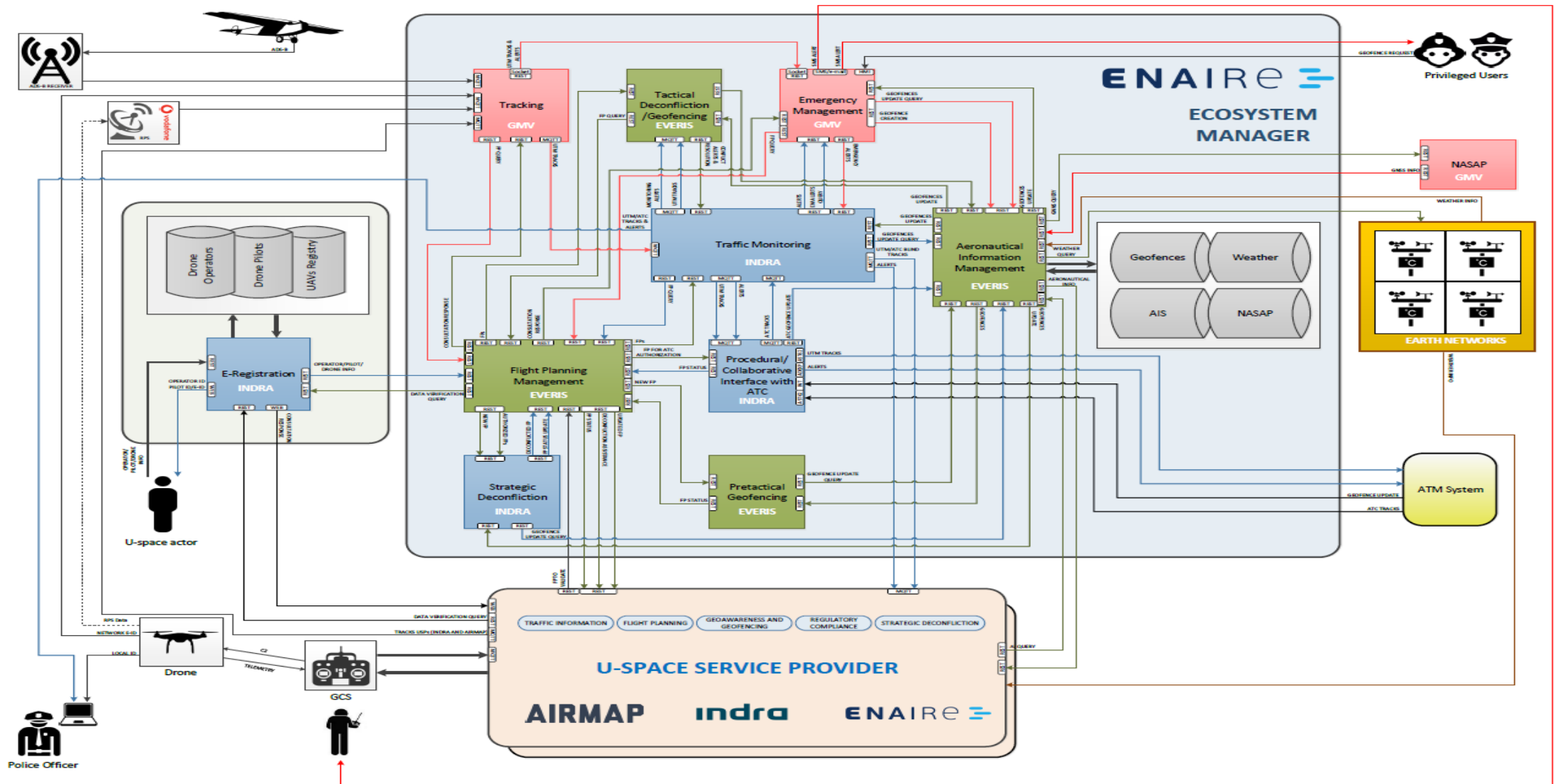
Trial #2: Loss of Link Alert (#22, #23)



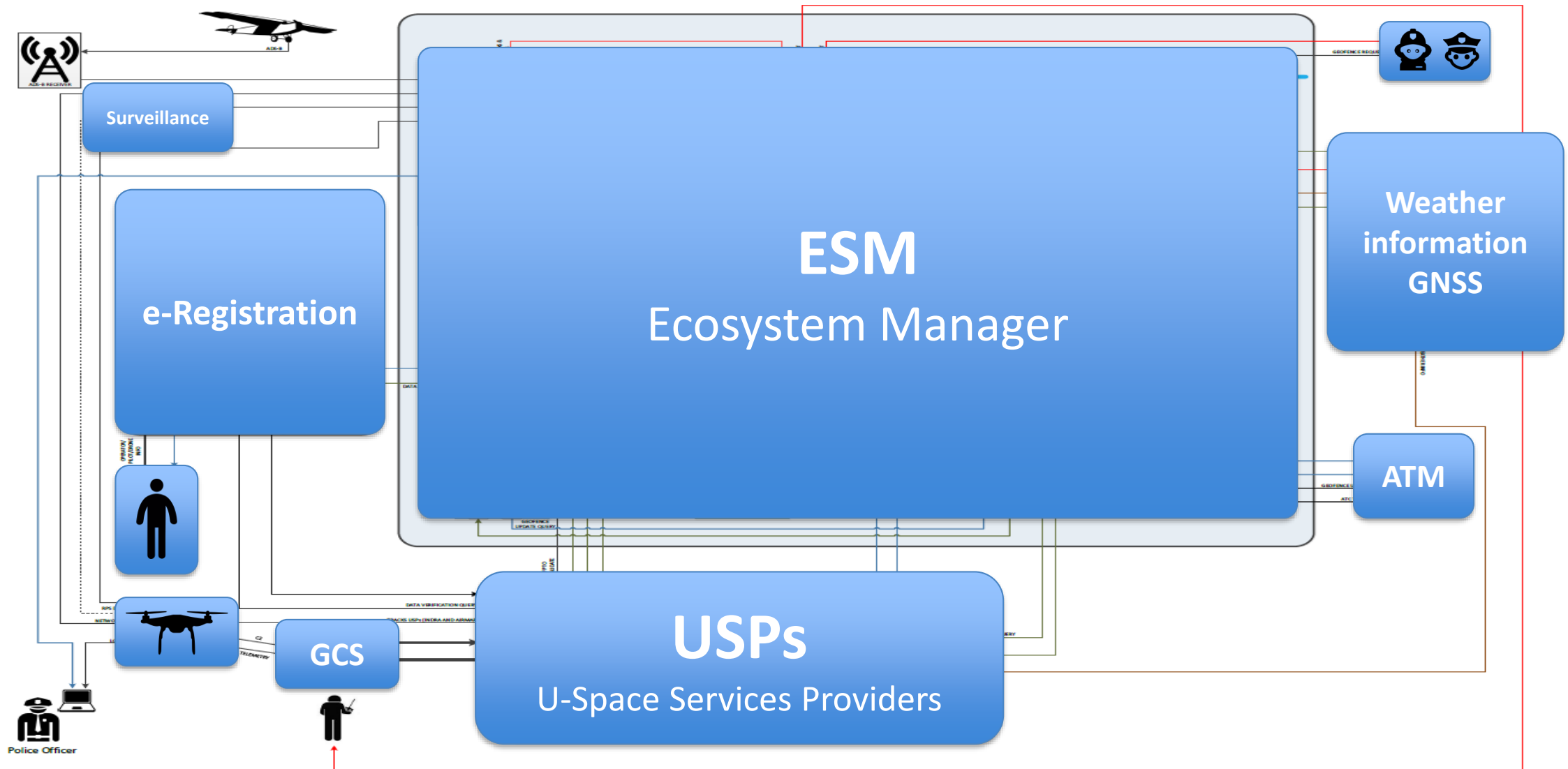
Objectives

- Allow multiple U-space Service Providers (USPs).
- Provide deconfliction, strategic and tactical (U3).
- Common aeronautical and operational information.
- Modular, Open, Interoperable

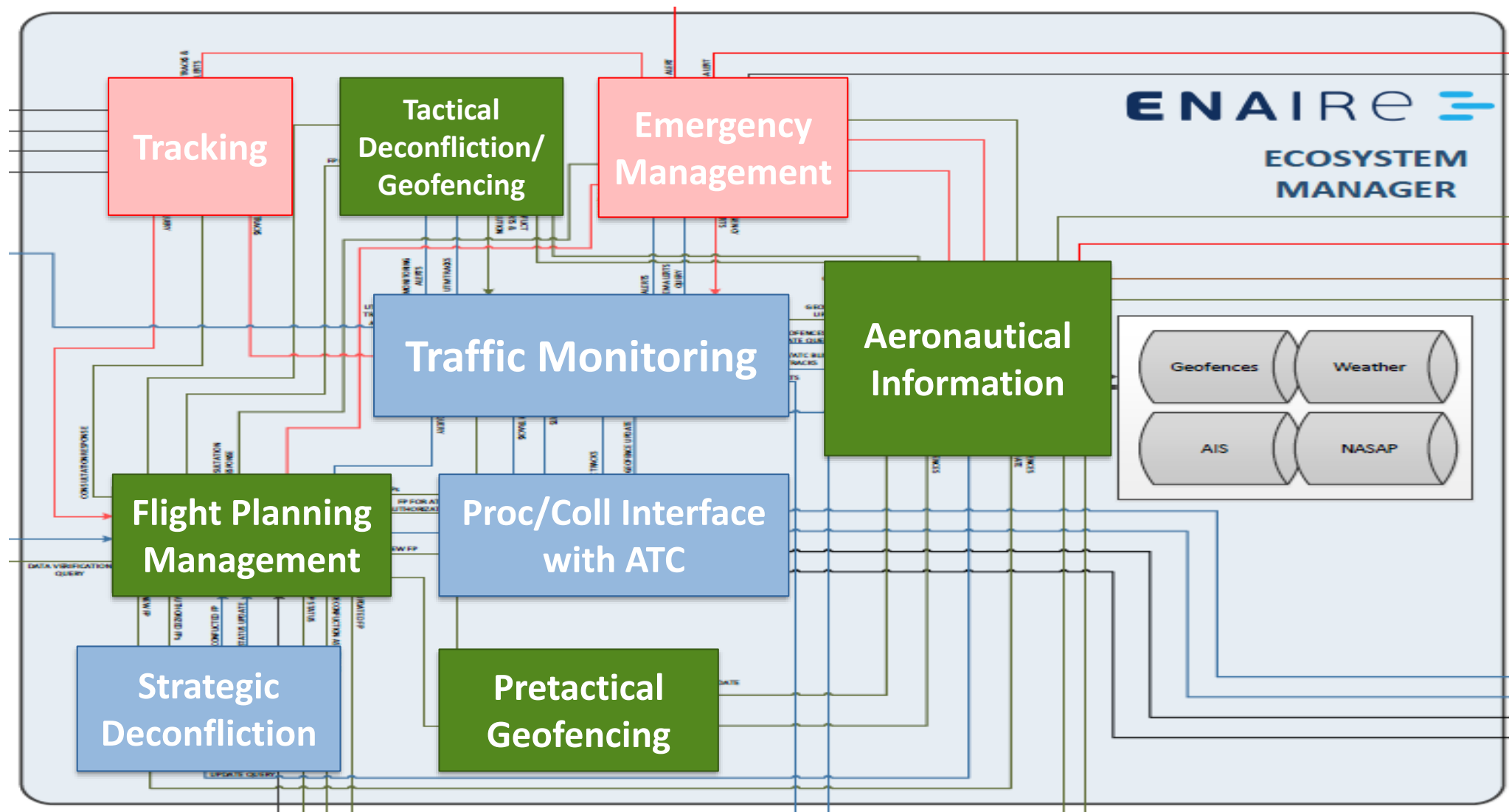
DOMUS Architecture



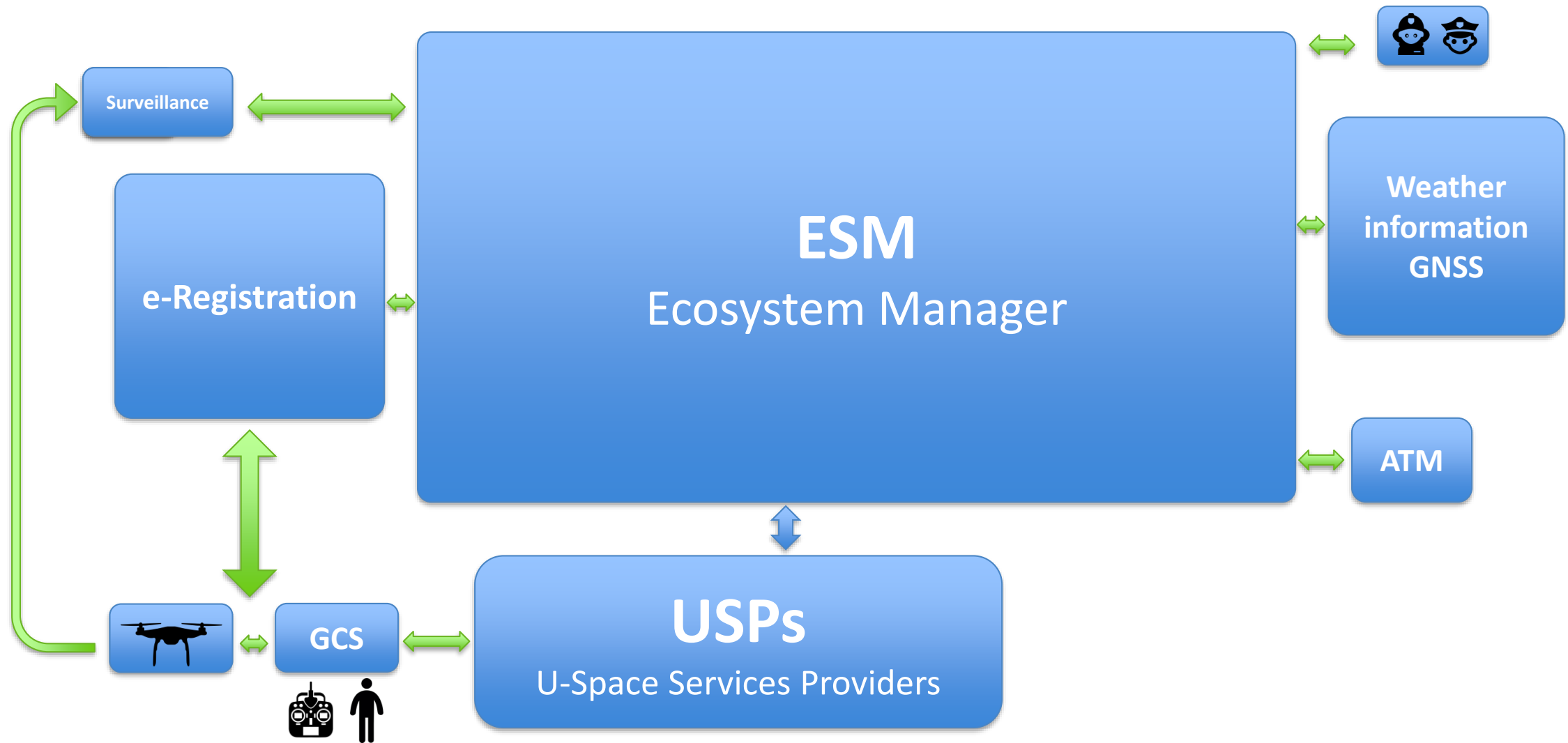
DOMUS Architecture



DOMUS Architecture

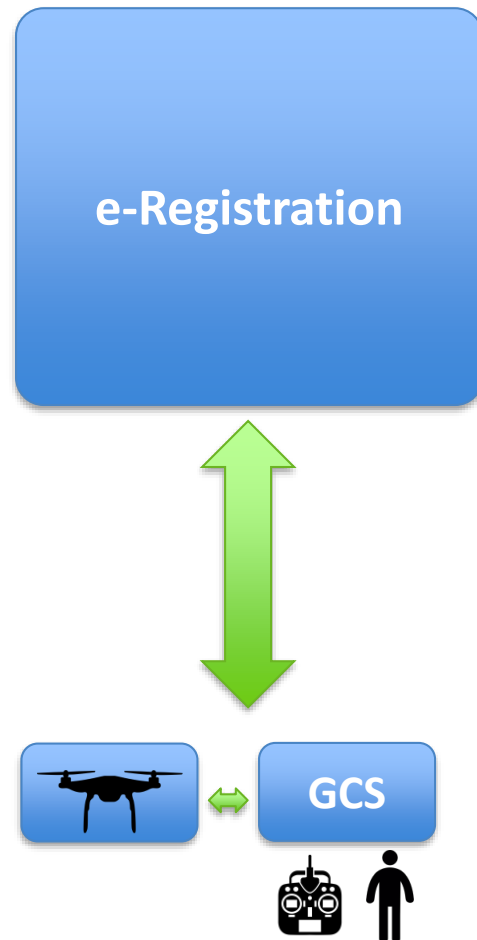


DOMUS Architecture



DOMUS Architecture

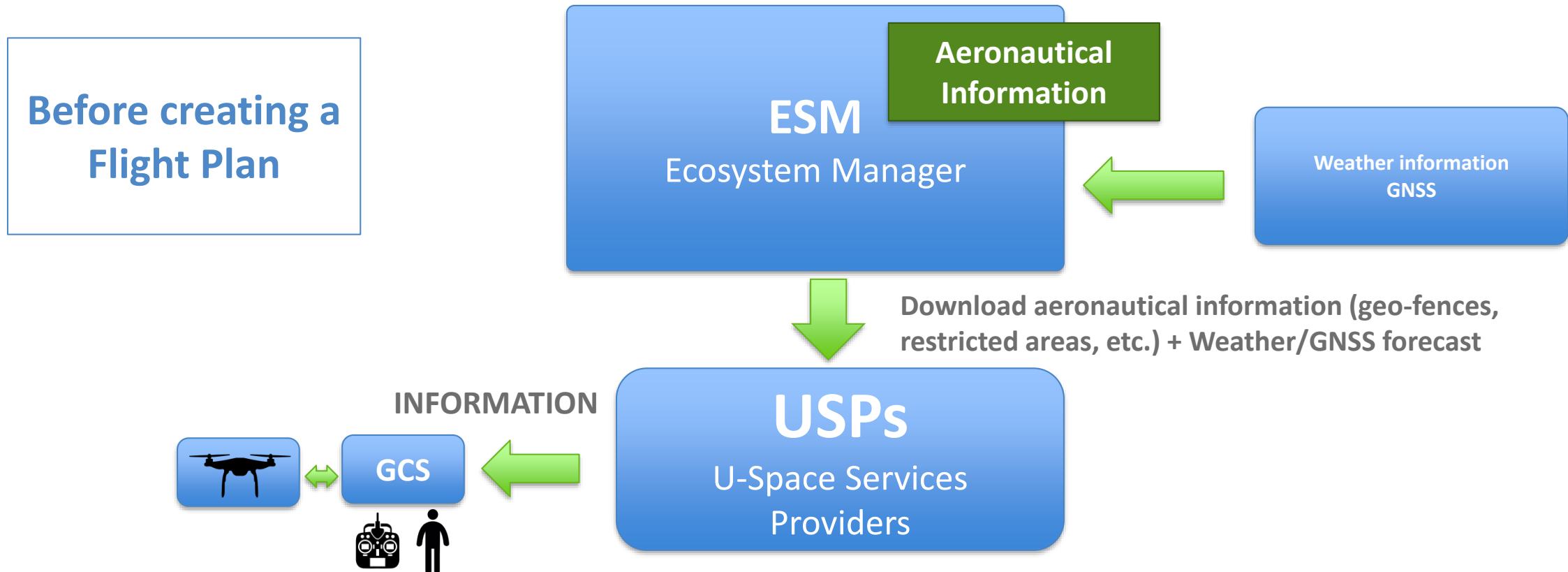
Stage 0 – e-Registration



- 1 → Operator fills in the formulary.
- 2 → Data is stored in the databases.
- 3 → Operator introduces the identifications in the USP, which confirms them with e-Registration.
- 4 → FPM confirms the data introduced is correct and receives the information required for FPs.

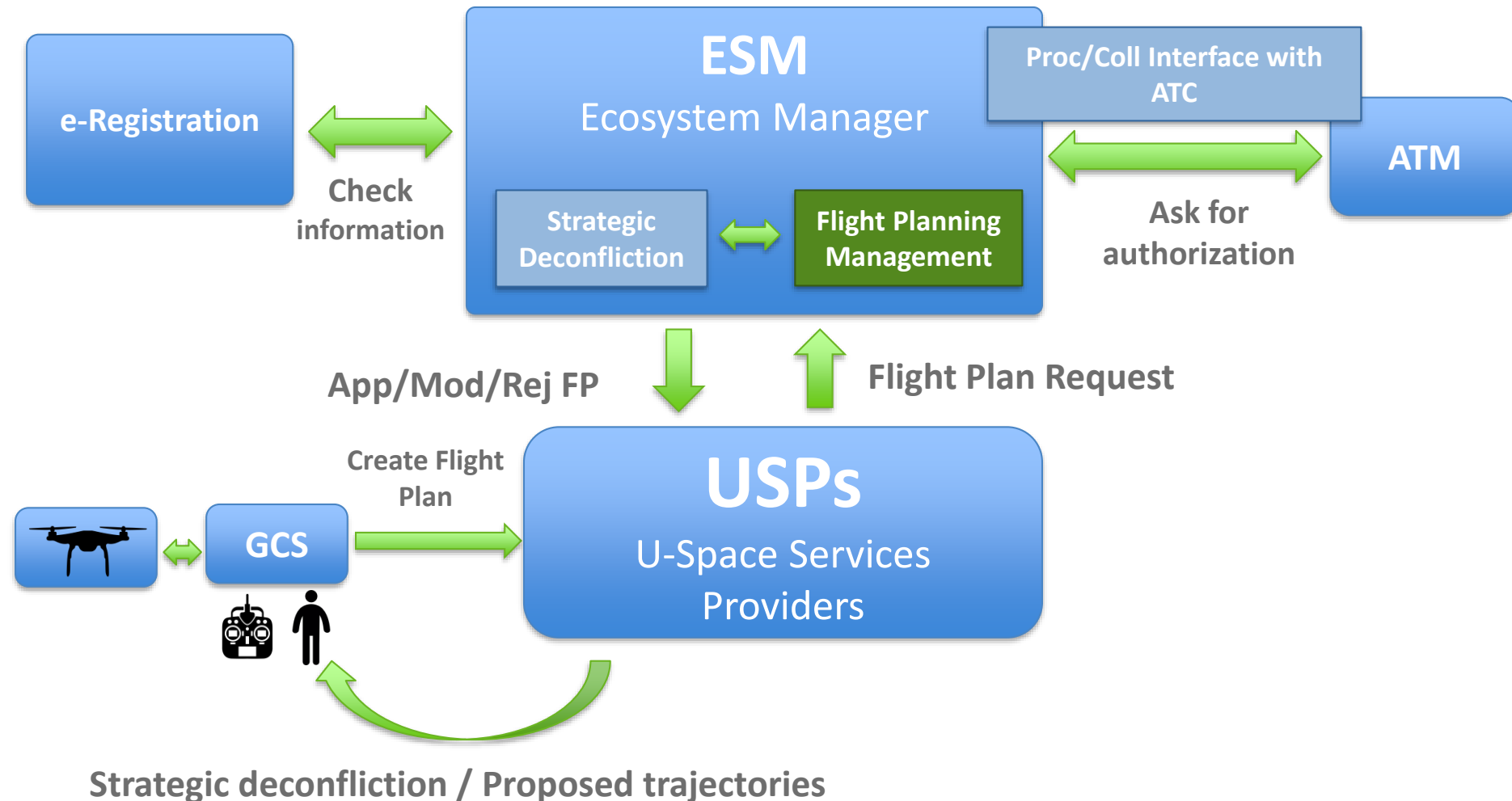
DOMUS Architecture

Stage 1 – Flight Plan Request and Approval



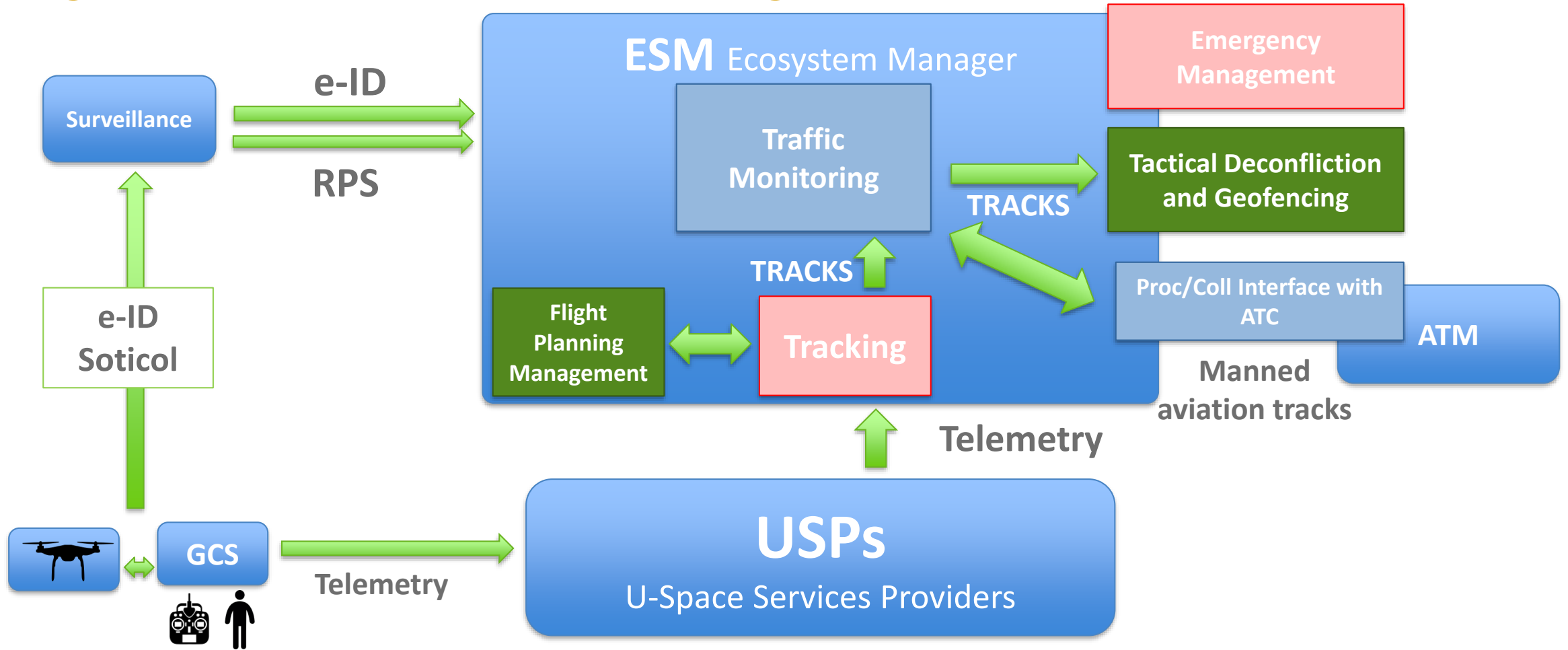
DOMUS Architecture

Stage 1 – Flight Plan Request and Approval



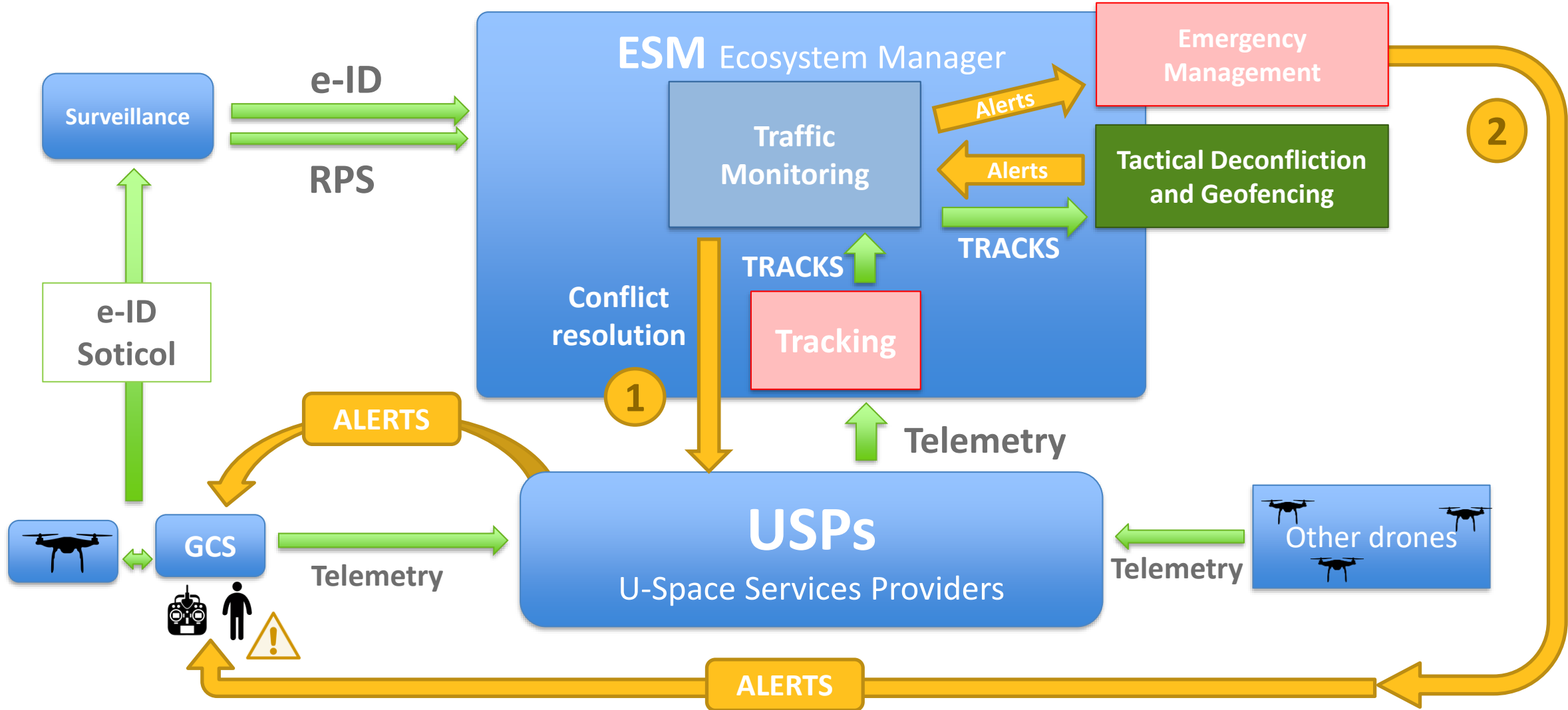
DOMUS Architecture

Stage 2 – Real Time Traffic Monitoring



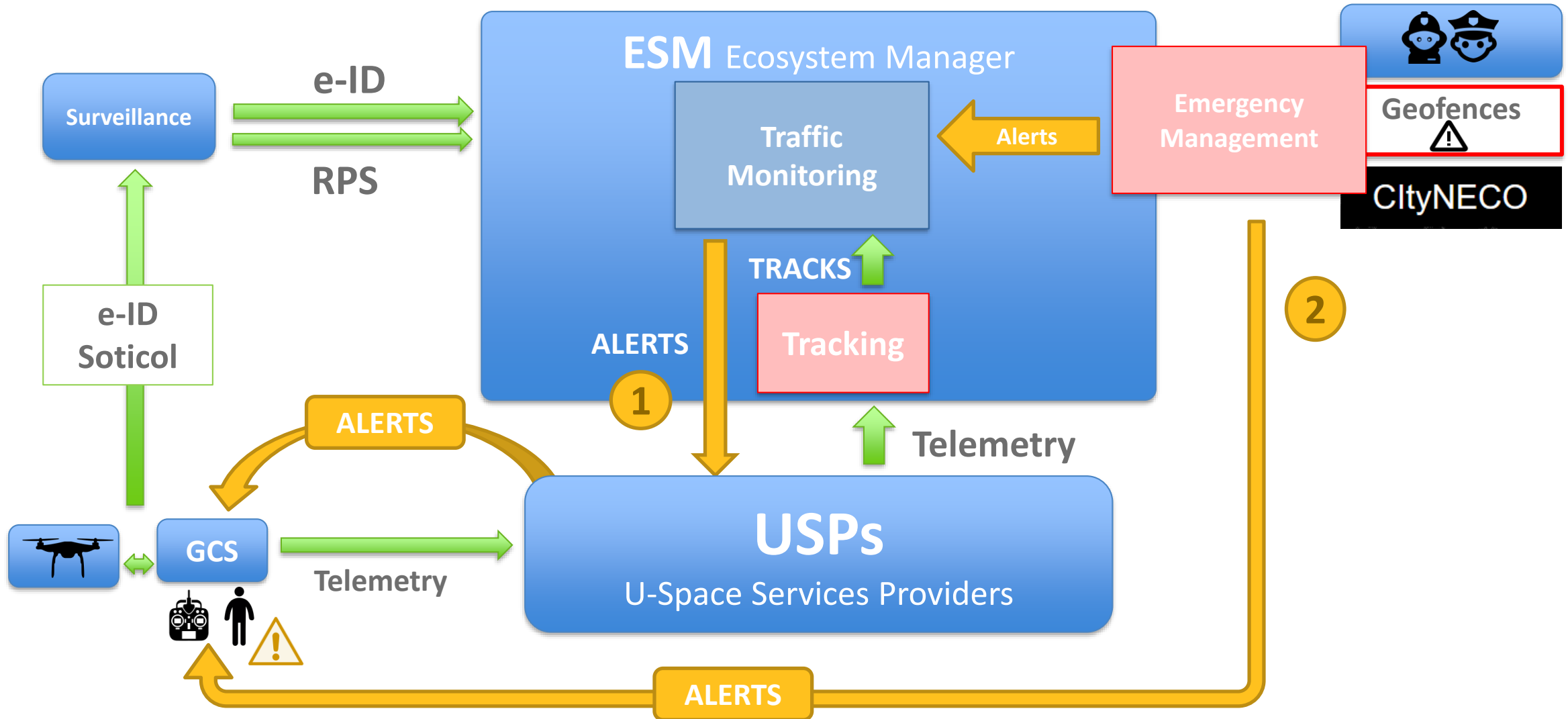
DOMUS Architecture

Stage 2 – Real Time Traffic Monitoring. Deconfliction



DOMUS Architecture

Stage 2 – Real Time Traffic Monitoring. Emergency



Smart City Interaction: Cityneco

1. Cityneco will connect to the ESM to define monitoring areas and receive tracks of the drones operating in them.
2. Cityneco will use a drone to get video streaming of pedestrian flows in a city.
 - If drones are flying over sensitive areas, Cityneco will provide alerts to the ESM to inform the operators that they have to leave that area.





Surveillance Data: E-ID & RPS



Founding Members



DOMUS Architecture

Dongle specifications

Self-powered (2 hours)

Modem LTE Cat 3 B20

Communication:

- TCP/IP
- Local radio (2.4 GHz) based on CSS > 1,5 km

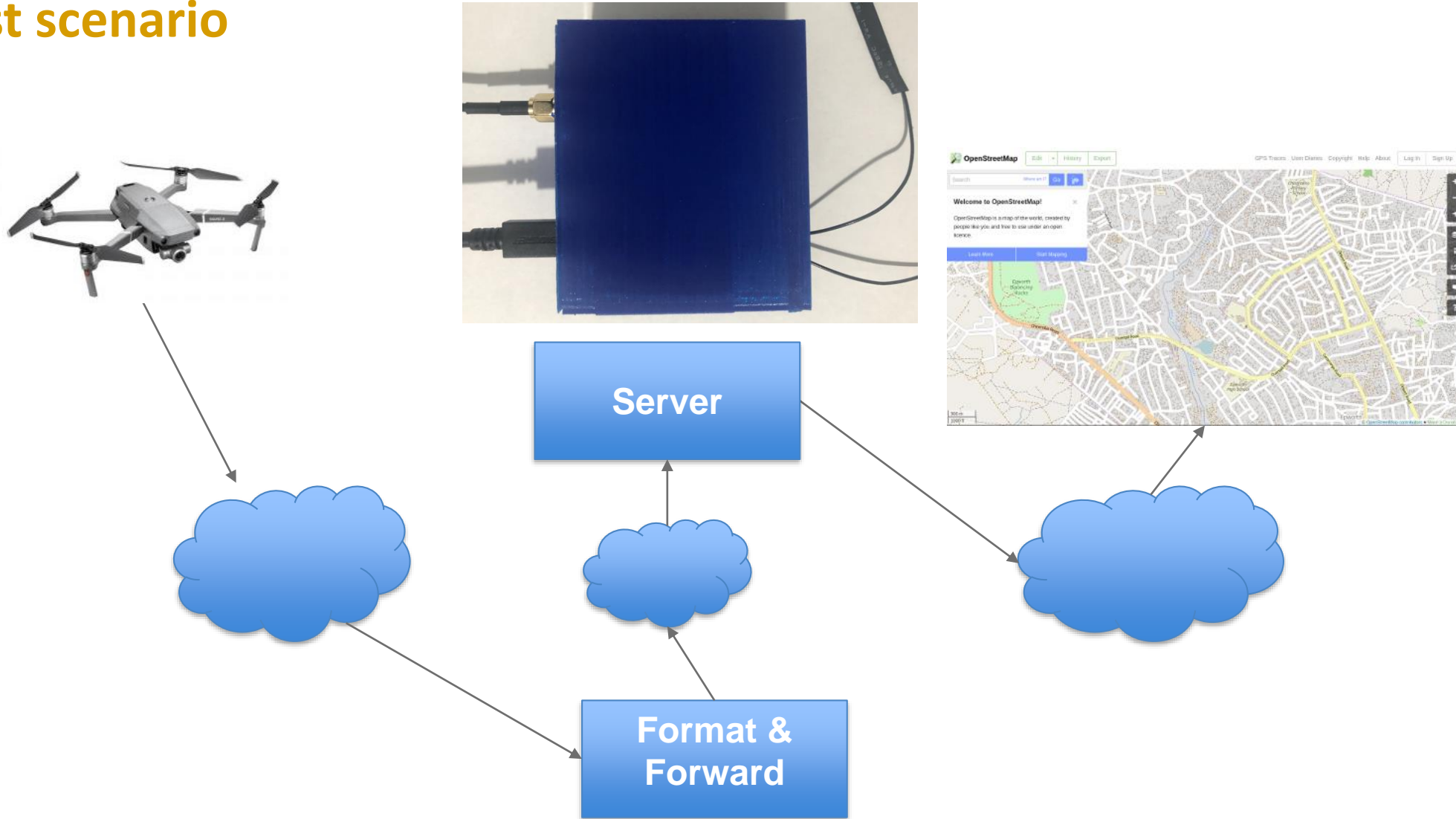
Information provided:

- Dongle_ID, IMSI, IMEI
- GPS data
- Serving cell: CellID, EARFCN, PCID, RSRP
- Neighbour cells: EARFCN, PCID, RSRP



DOMUS Architecture

Test scenario



What is RPS?

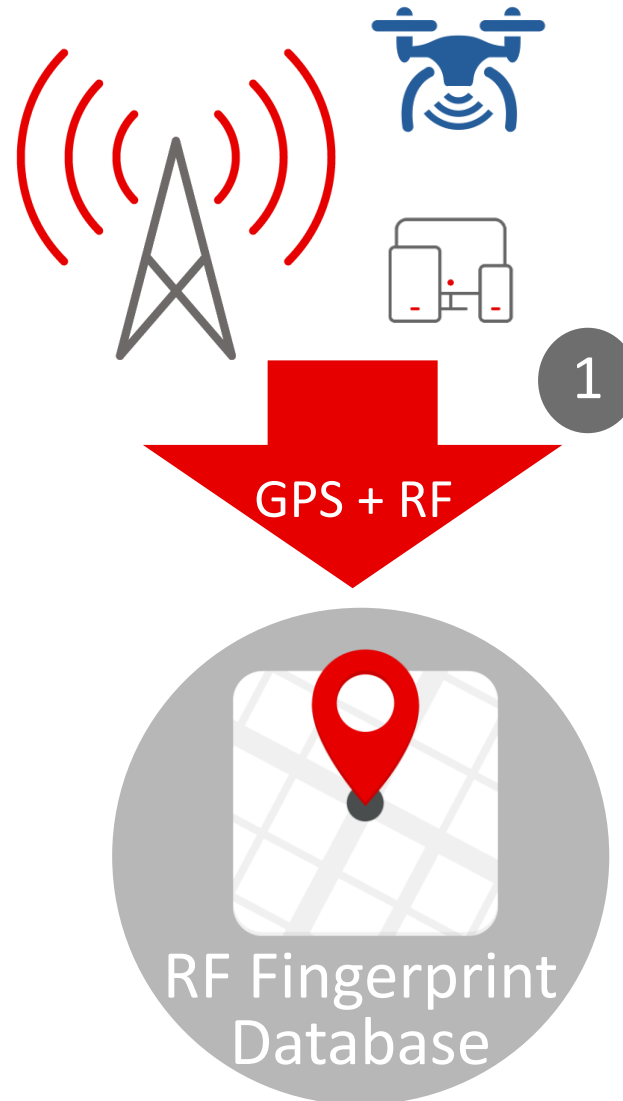
- Localization tool based on **Fingerprinting** and **Machine Learning** developed by Vodafone
- Real-time position estimation and similar accuracy to GPS in urban environments
- A non-hackable alternative to GPS
- It works outdoors and indoors
- It allows mass location of devices



Drones

DOMUS Architecture

RPS: How it works



DOMUS Architecture

RPS algorithm

- Mobile networks optimized for terrestrial users

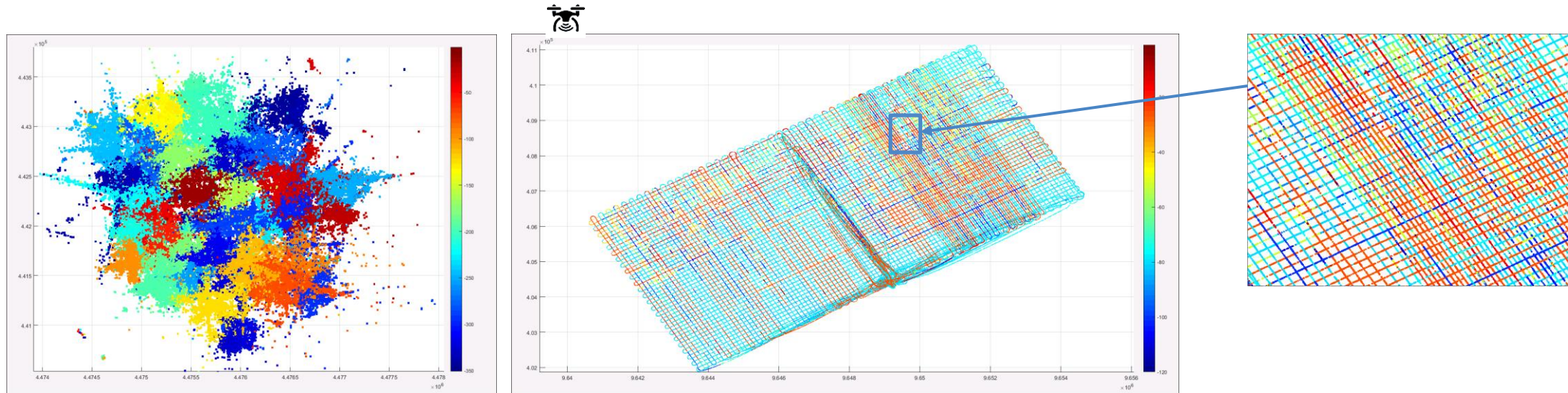
- Harder for the RPS algorithm to match radio measurement reports to a unique location.

Machine Learning needed

DOMUS Architecture

RPS algorithm

- Mobile networks optimized for terrestrial users



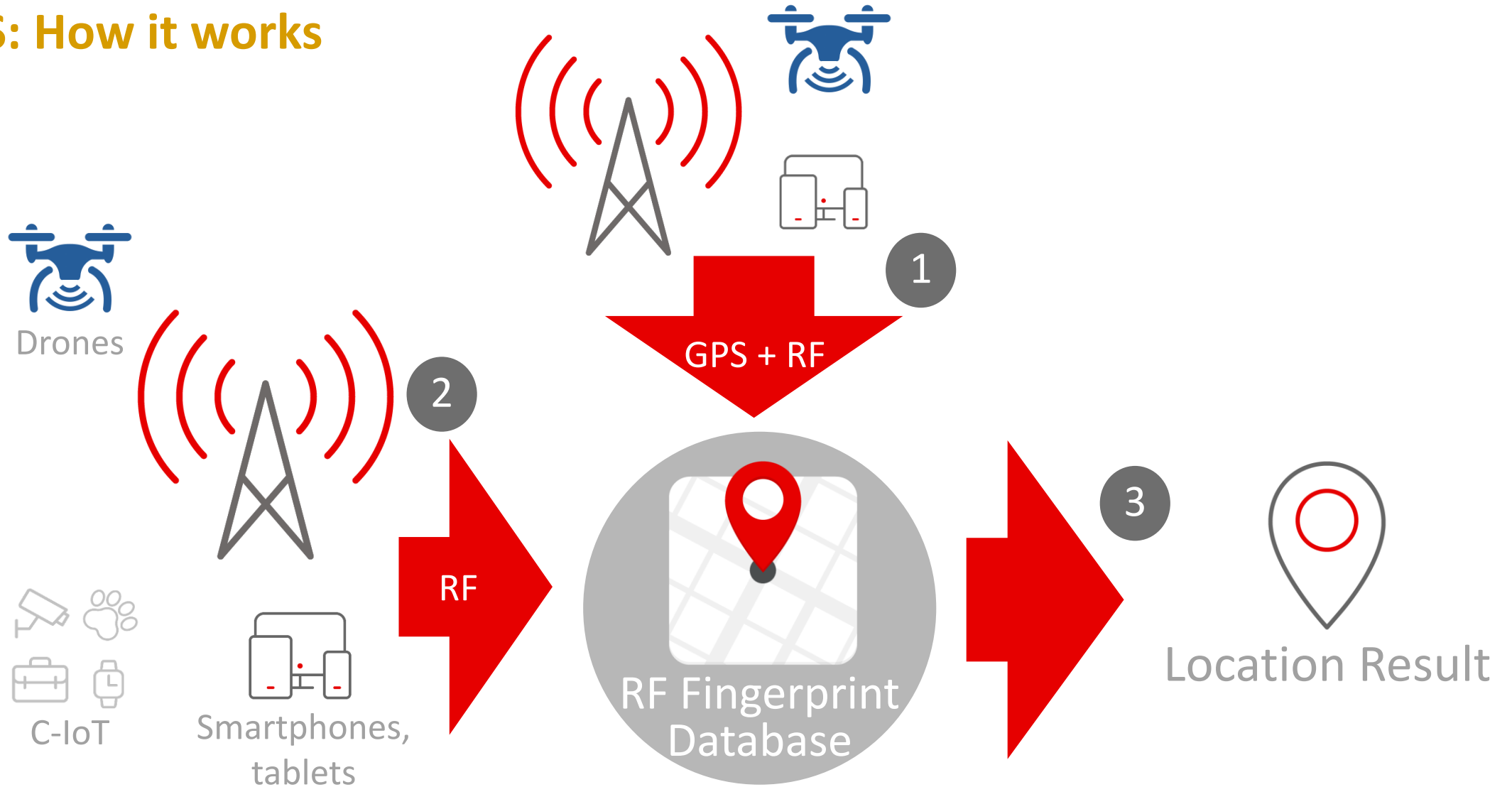
- Harder for the RPS algorithm to match radio measurement reports to a unique location.



Machine Learning needed

DOMUS Architecture

RPS: How it works





SESAR U-space demonstration

Project DOMUS

(Demonstration Of Multiple U-space Suppliers)

GMV Contribution to DOMUS

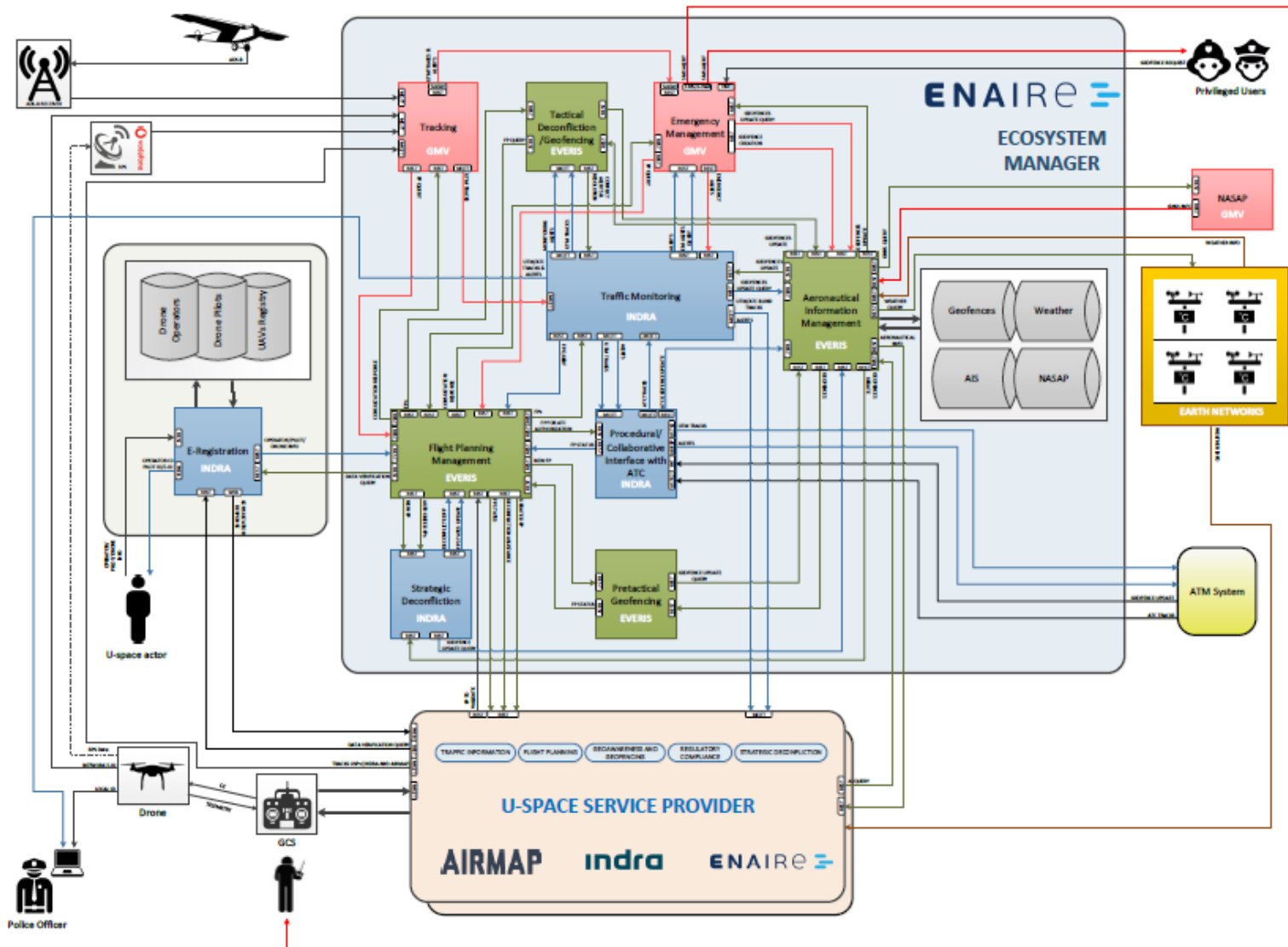
Open Day Demonstration
17th of September 2019



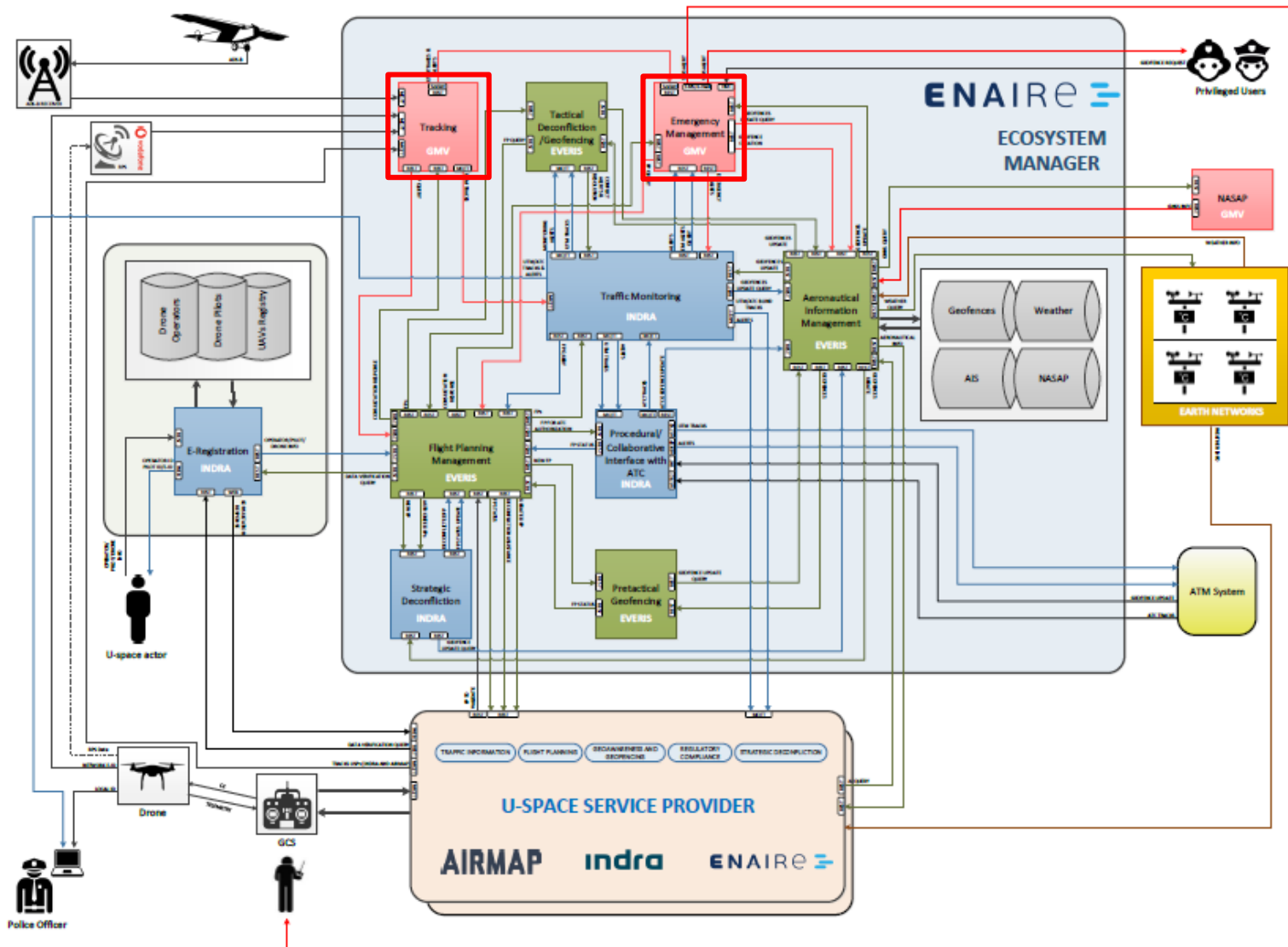
Founding Members



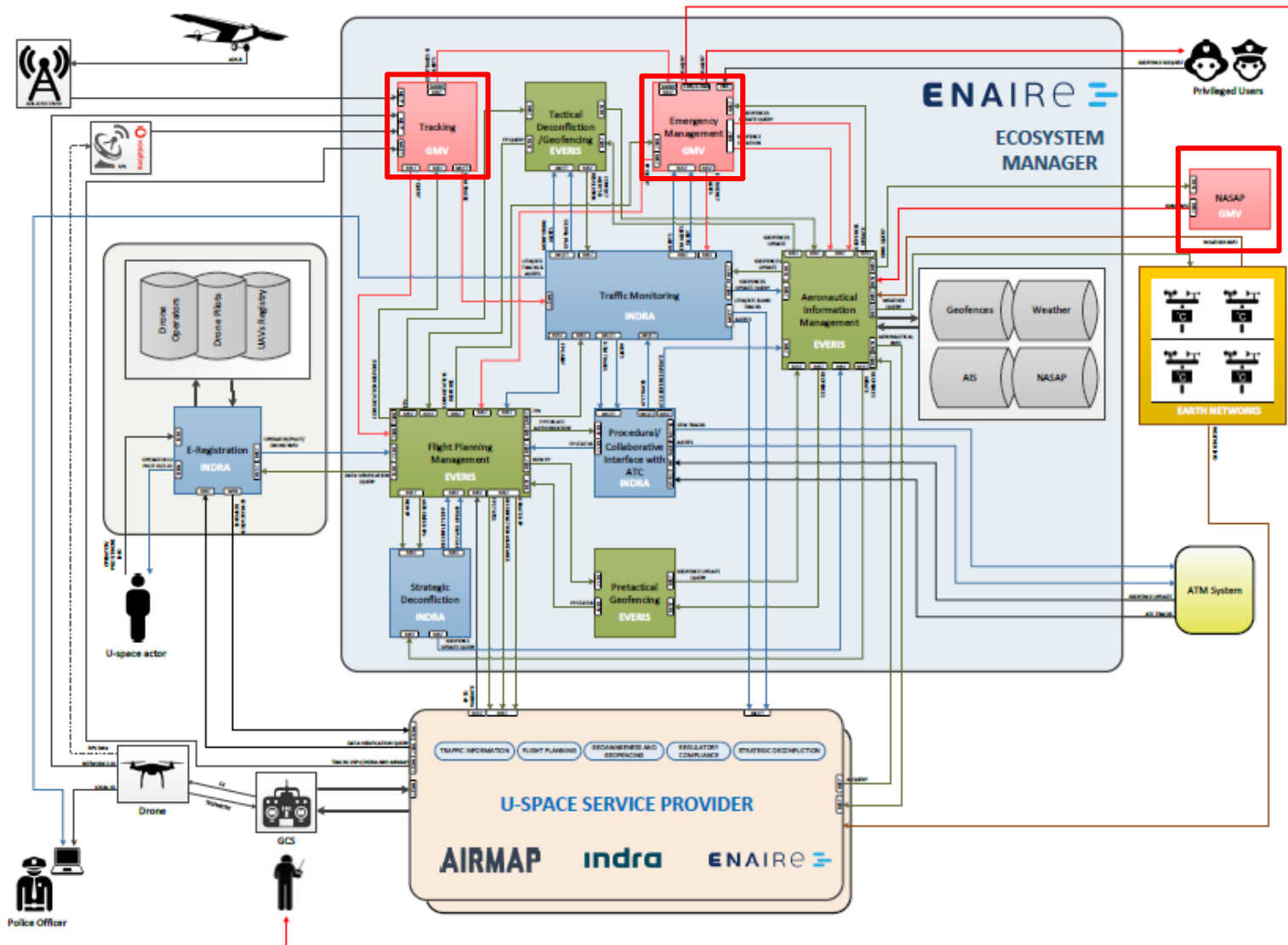
INTRODUCTION



INTRODUCTION

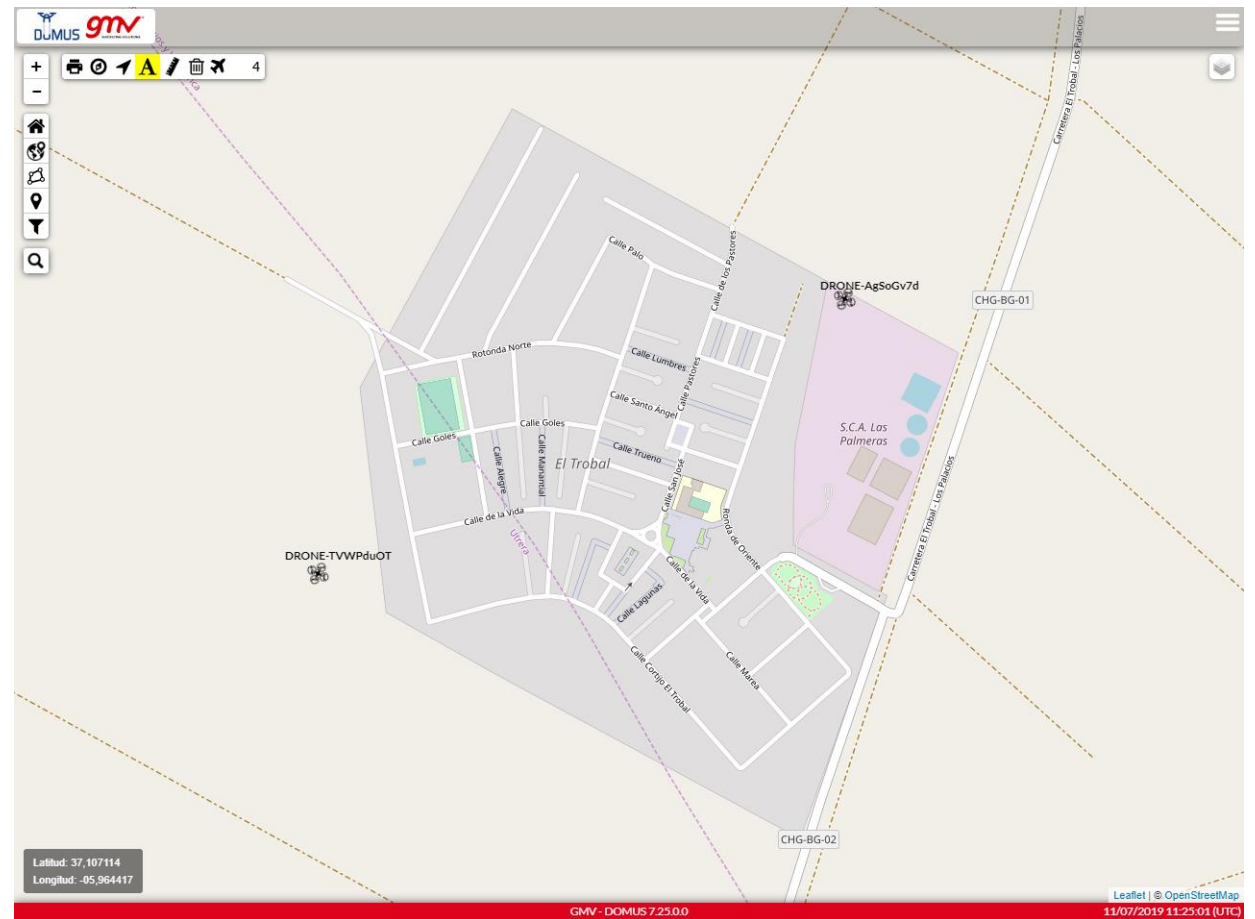


INTRODUCTION



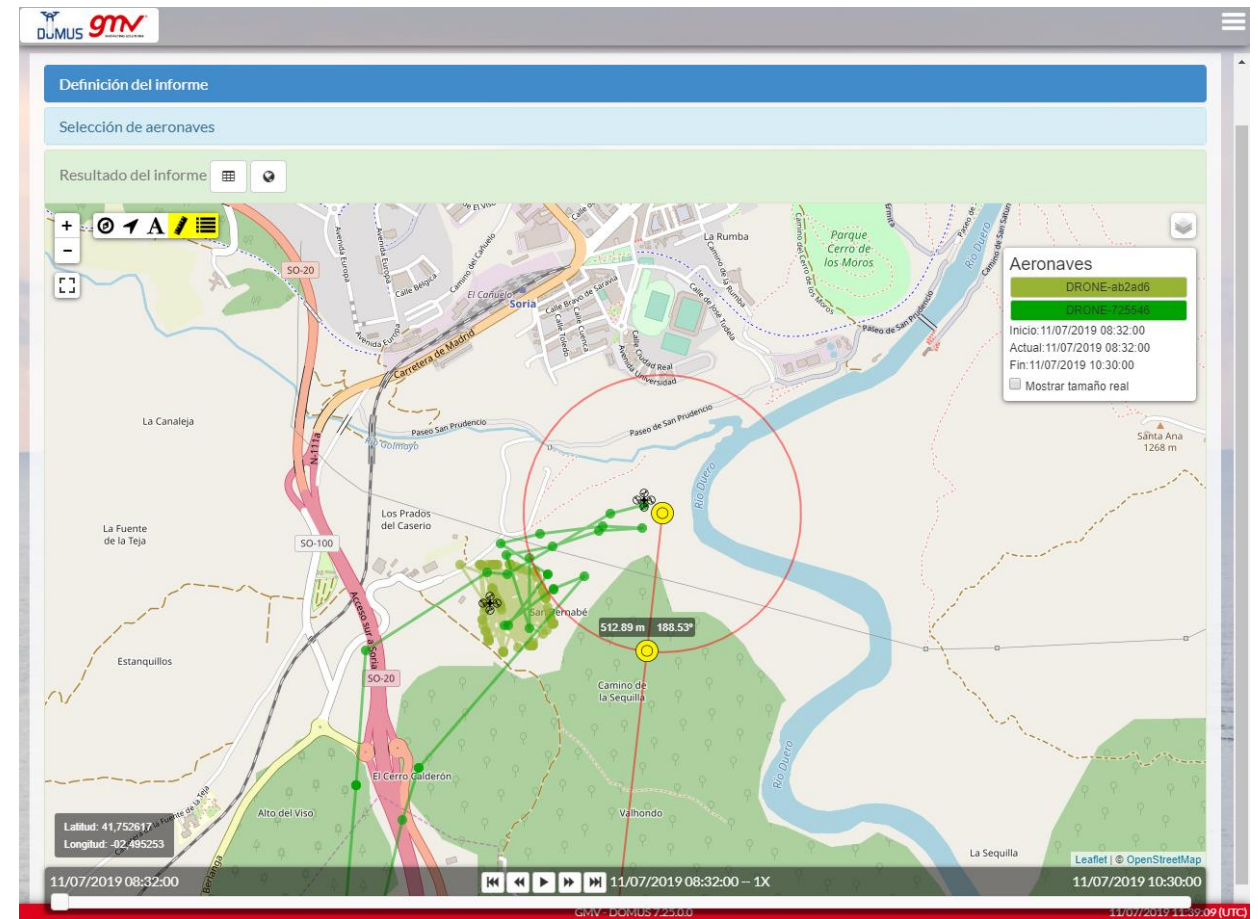
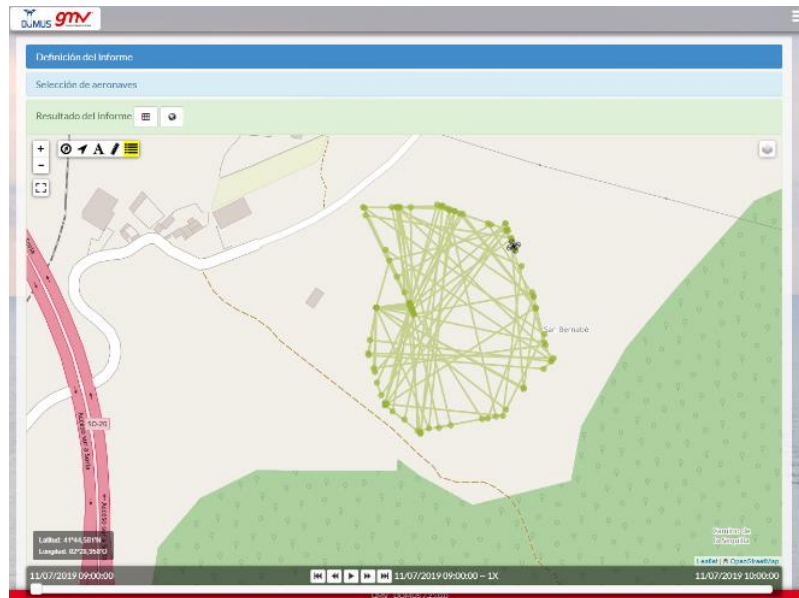
TRACKING SERVICE

- Management of different track sensors from drones (RPS, e-Identification, Drone Telemetry)
- Management of ADS-B data from manned aircraft
- Track data fusion algorithm
- Management of drone alerts reported by the operators through the telemetry
- Checking flight plan data for the drone tracks
- Interface with Smart City



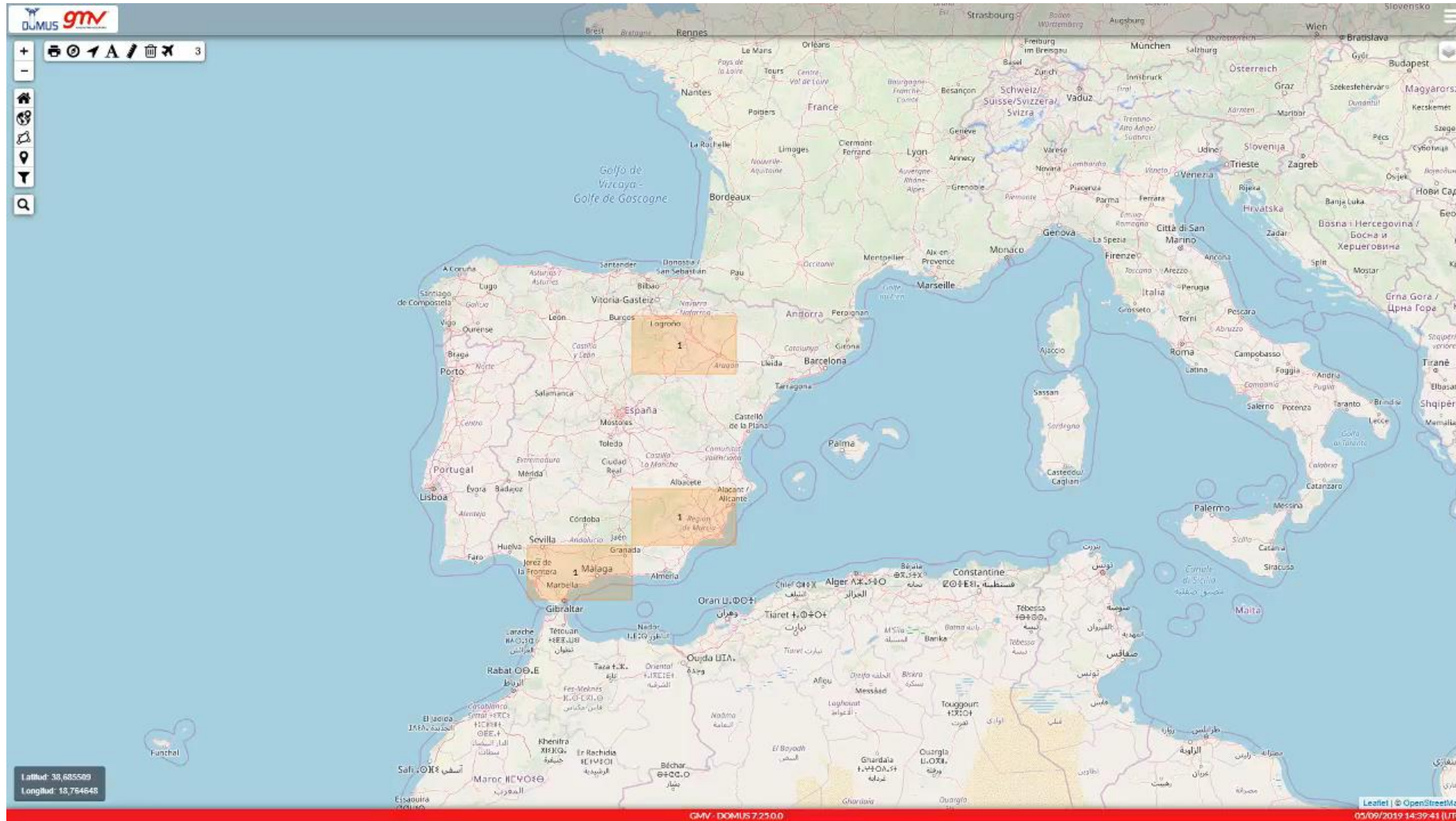
TRACKING SERVICE

- Data recording and management of drone tracking database
- Geographic Information System (GIS) to explore the historical drone tracking data
- Generation of historical position reports for trajectory analysis (e.g. incidents investigation)



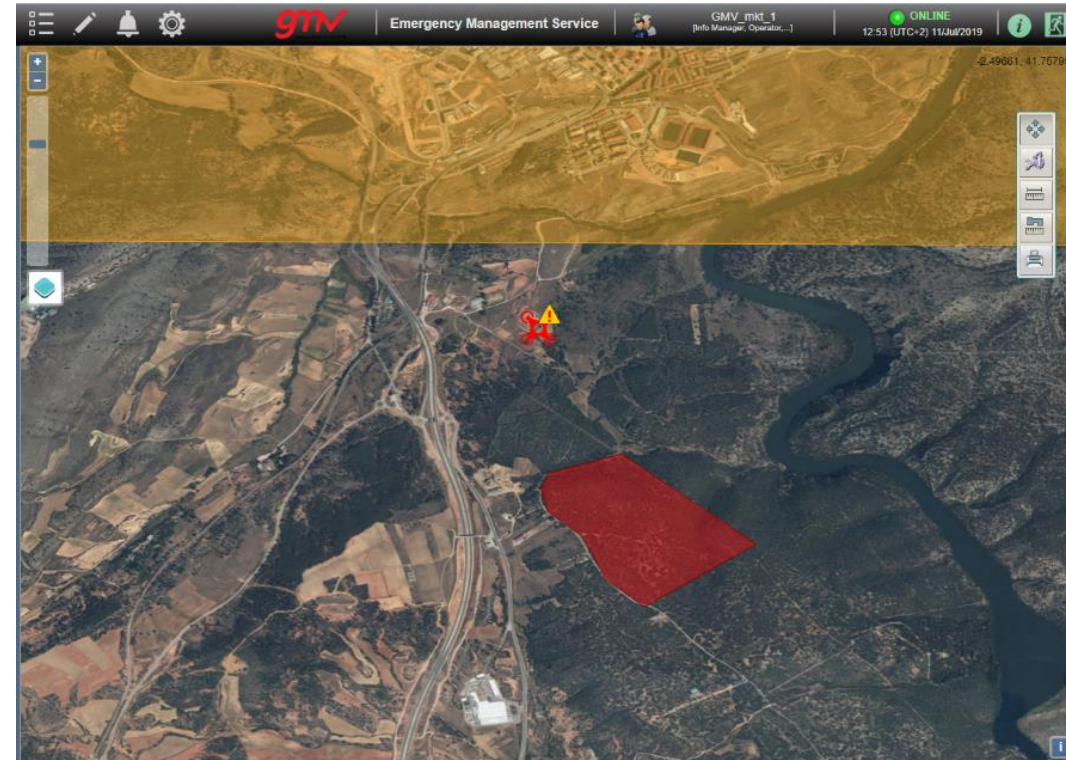
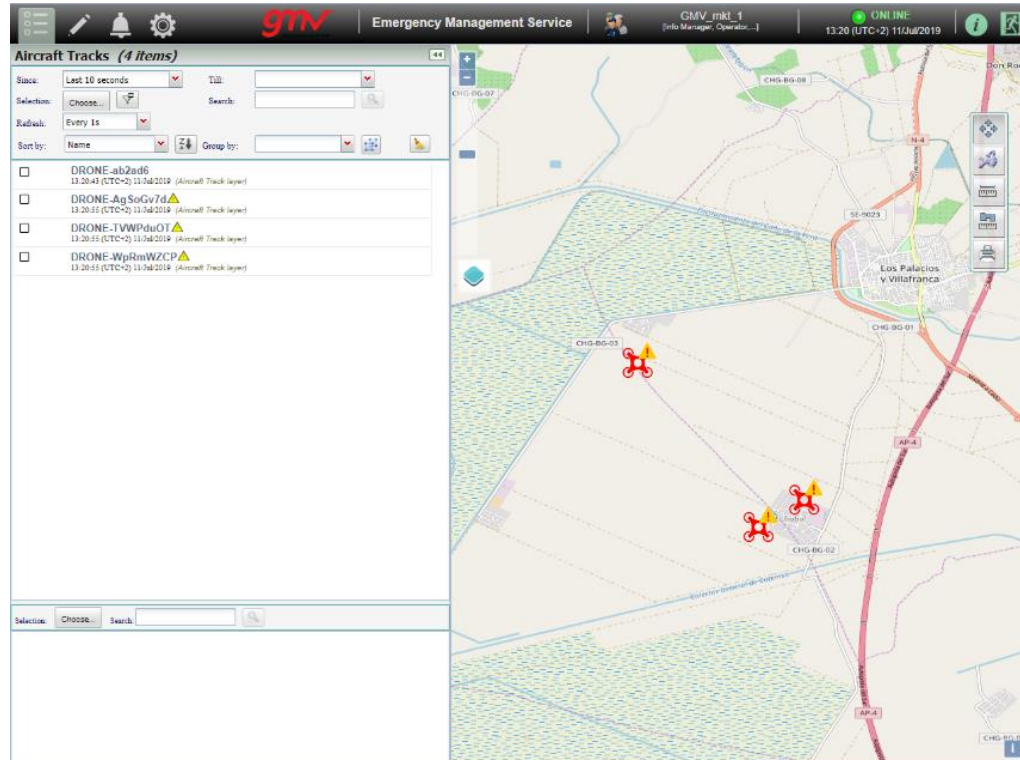
TRACKING SERVICE

■ Incident/Accident Investigation



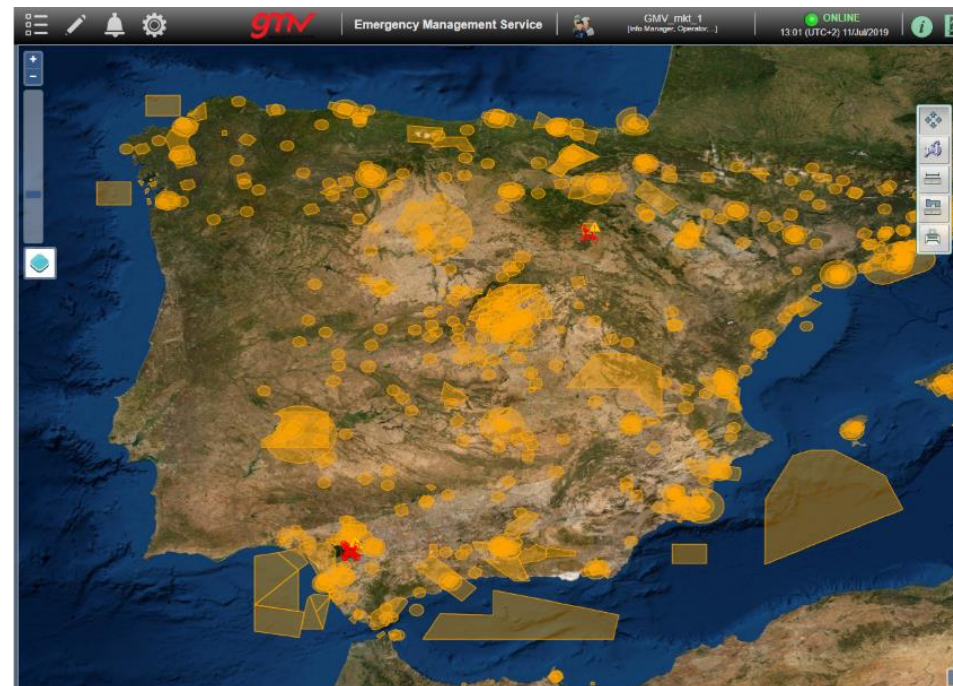

EMERGENCY MANAGEMENT SERVICE

- Management of an alerts database (operator alerts, flight plan nonconformities, emergency geo-fences approaches...)
- Definition of emergency and security geo-fences (e.g. traffic collision, wildfire, security zone...)



EMERGENCY MANAGEMENT SERVICE

- Notifications to drone operators affected by certain Emergency Alerts
- Monitoring drone traffic in restricted emergency areas and generating notifications to Authorities
- Geographic Information System (GIS) to manage the alerts data and the emergency actions
- Interface with Local Authorities (Smart City) and Firefighting Services



EMERGENCY MANAGEMENT SERVICE

Emergency Geofences and Authorities Notifications

The screenshot displays the Emergency Management Service interface. The top header includes the gmv logo, the service name 'Emergency Management Service', the user 'gmv (Operator, App Manager: ...)', and the status 'ONLINE' with a timestamp '09:58 (UTC+2) 18/Jul/2019'. The main area shows a satellite map of an airport with several red drone icons and yellow warning triangles indicating geofences. On the left, there is a panel titled 'Aircraft Tracks (5 items)' with a table of drone data:

Selection	Drone ID	Timestamp	Layer
<input type="checkbox"/>	DRONE-400950	09:59:10 (UTC+2) 18-Jul-2019	(Aircraft) Track layer
<input type="checkbox"/>	DRONE-753fb5	09:59:10 (UTC+2) 18-Jul-2019	(Aircraft) Track layer
<input type="checkbox"/>	DRONE-9477e4	09:59:10 (UTC+2) 18-Jul-2019	(Aircraft) Track layer
<input type="checkbox"/>	DRONE-be6d71	09:59:10 (UTC+2) 18-Jul-2019	(Aircraft) Track layer
<input type="checkbox"/>	DRONE-c90499	09:59:10 (UTC+2) 18-Jul-2019	(Aircraft) Track layer

Below the table are search and selection controls. The bottom right corner of the map area contains a vertical toolbar with various navigation and tool icons.

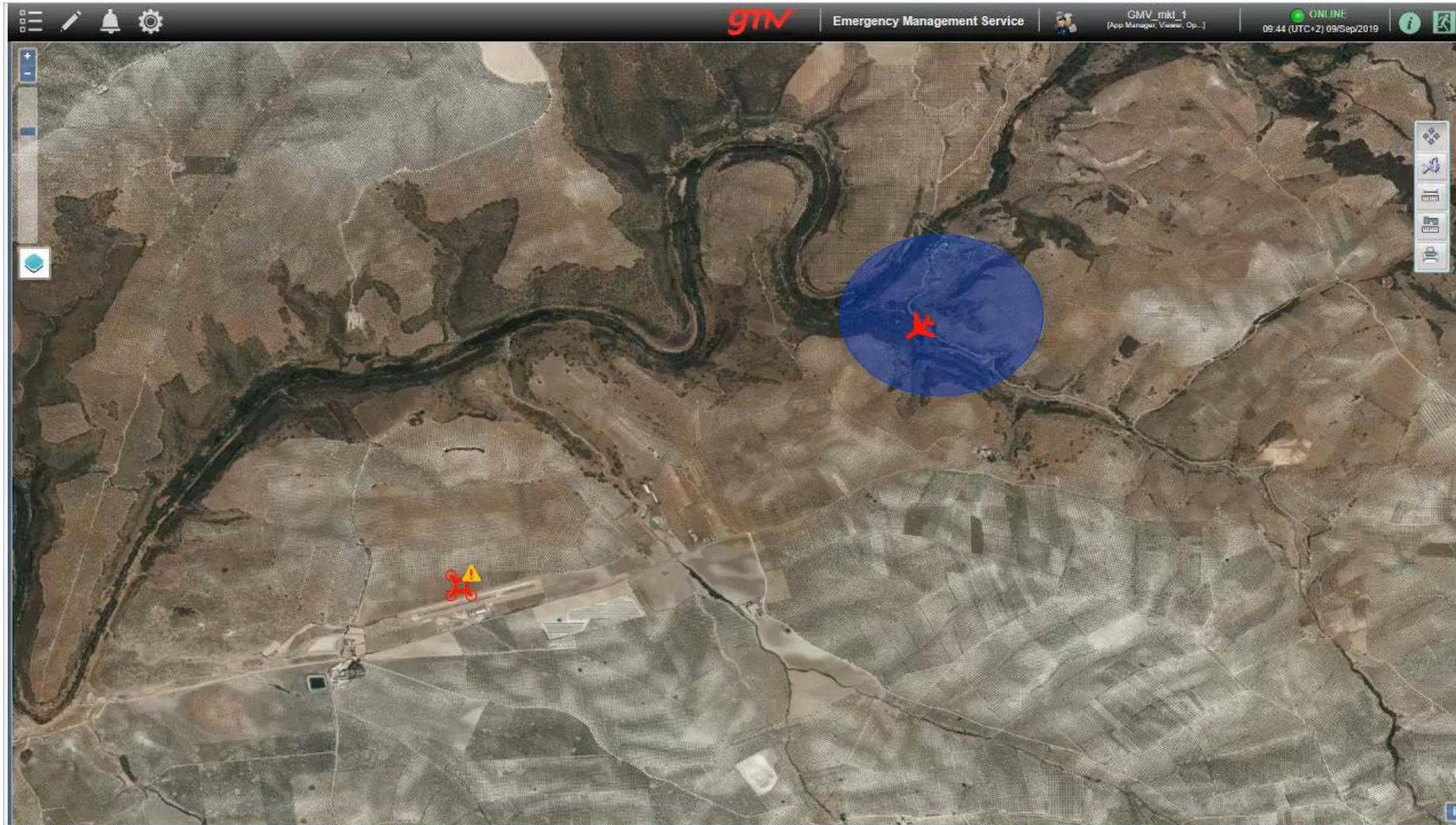
EMERGENCY MANAGEMENT SERVICE

- Automatic Protections for Emergency situations (LoL alert)



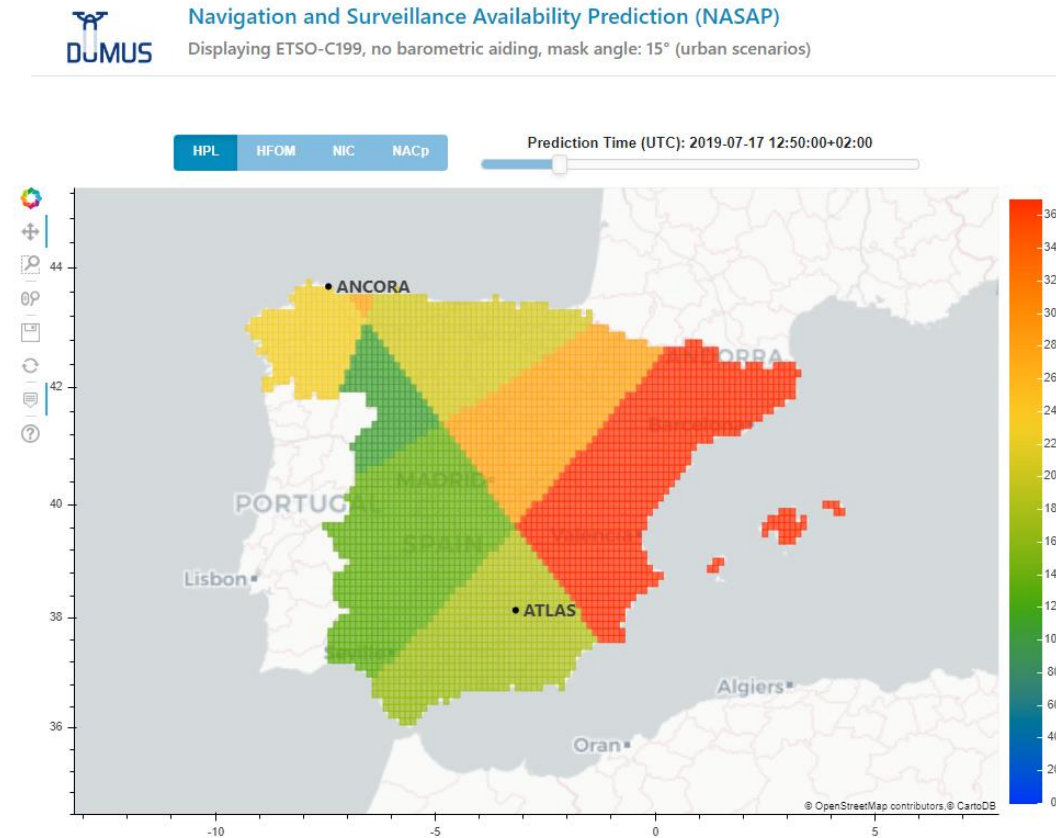
EMERGENCY MANAGEMENT SERVICE

- Automatic Protections for Emergency situations (VLL aircraft)



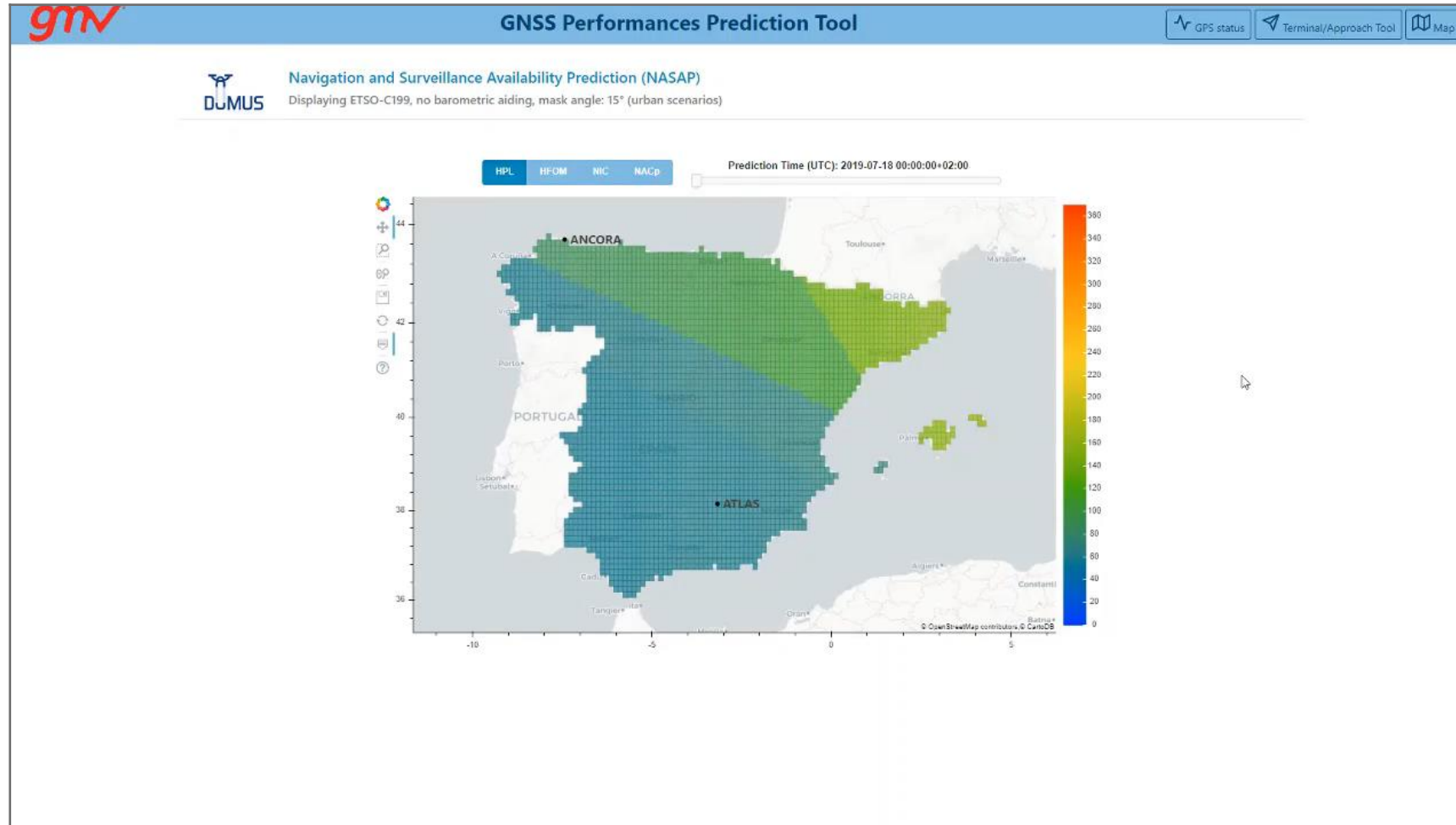
NAVIGATION AND SURVEILLANCE AVAILABILITY PREDICTION SERVICE

- Prediction of the achievable navigation and surveillance performances (accuracy, integrity) in a service area over a given time horizon (e.g. 24 h)
- Determination of the corresponding predicted navigation and surveillance service levels (e.g. based on NACp and NIC quality indicators)
- Based on RAIM algorithm defined in ETSO-C199 standard, and adapted to urban scenarios.
- Fully developed REST API with JWT secure communication, currently used by the Drone AIM service.



NAVIGATION AND SURVEILLANCE AVAILABILITY PREDICTION SERVICE

■ NASAP Graphical User Interface





Thank you very much
for your attention!



Founding Members





Indra Ecosystem Manager Services & Indra USP



indra

Founding Members

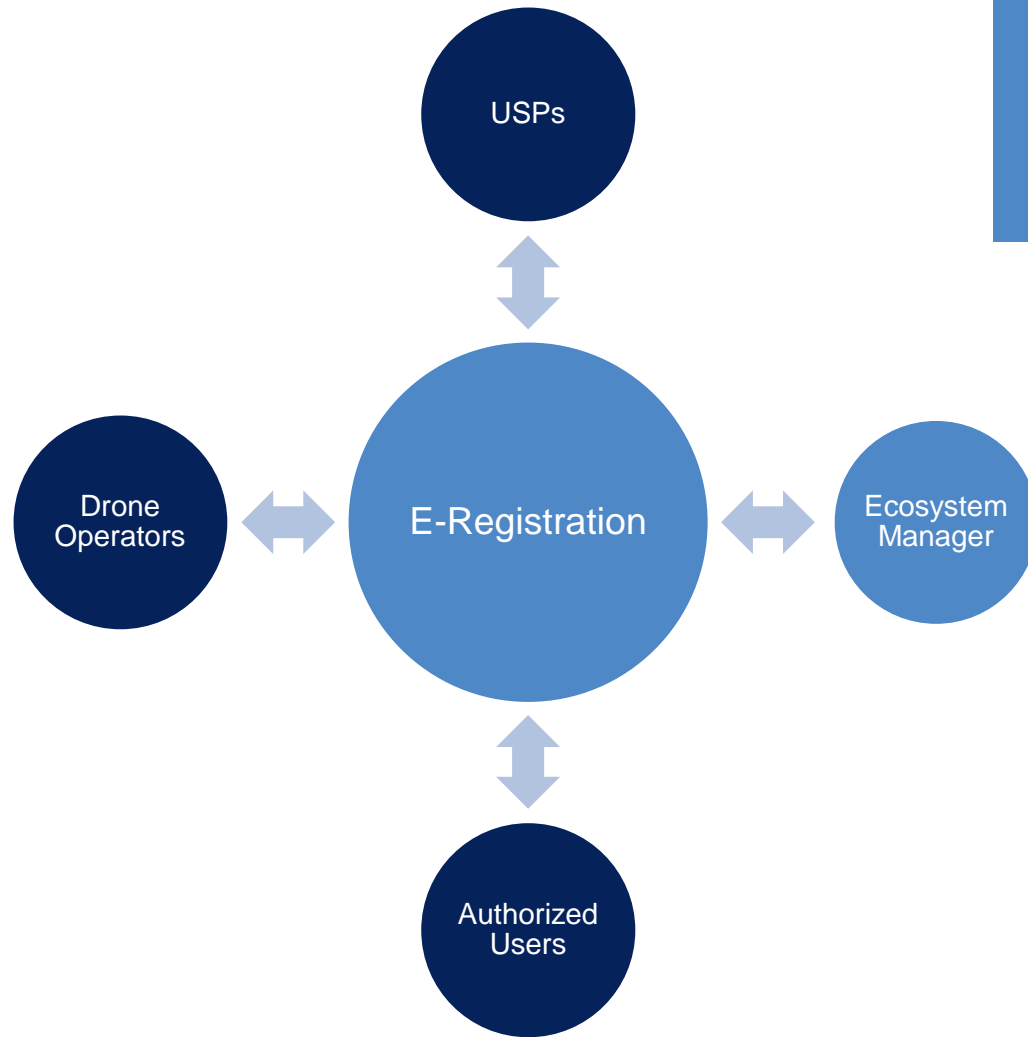


EUROPEAN UNION



EUROCONTROL

e-Registration

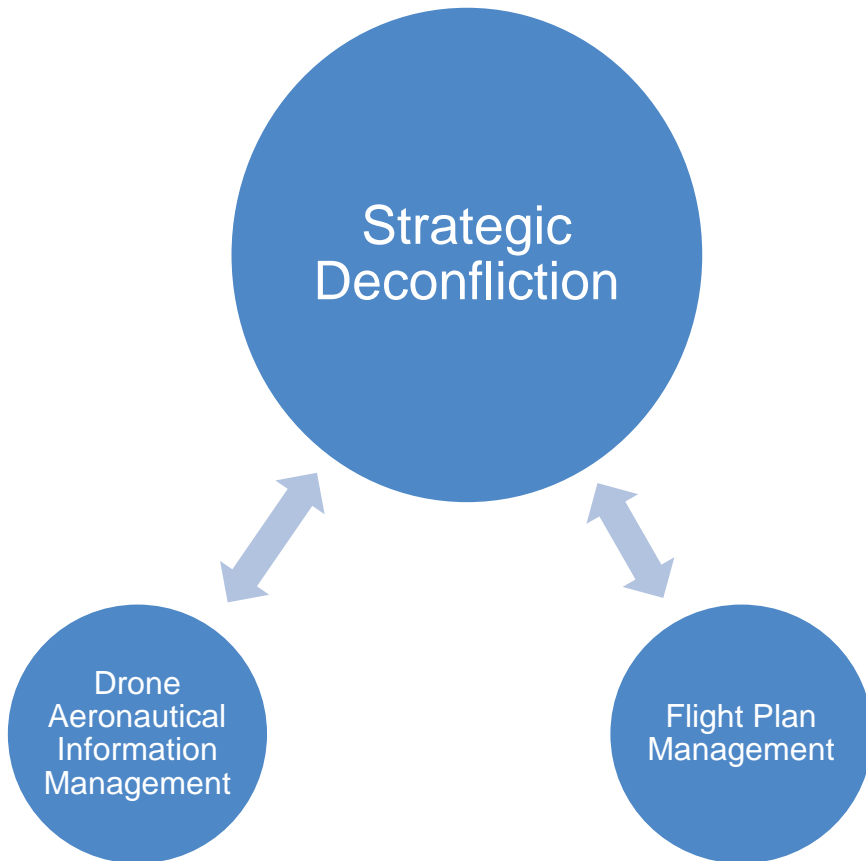


e-registration service provides to operators the capabilities to **registry** their selves, their pilots and their drones, and maintains the registry database that can be **interoperated within U-space environment**

Main functions

- USP integrable & web interface for operator, pilot and drone registry
- Generation of unique identifiers for each Operator, Pilot and Drone; relationships maintenance
- Information database to be consulted by specific Ecosystem Manager Services, U-Space actors and USPs, with different access levels depending on the users role
- In addition to identity information, empower advanced U-space services (pilot licenses, operator LUCs, drone specs, etc...)

ESM - Strategic Deconfliction



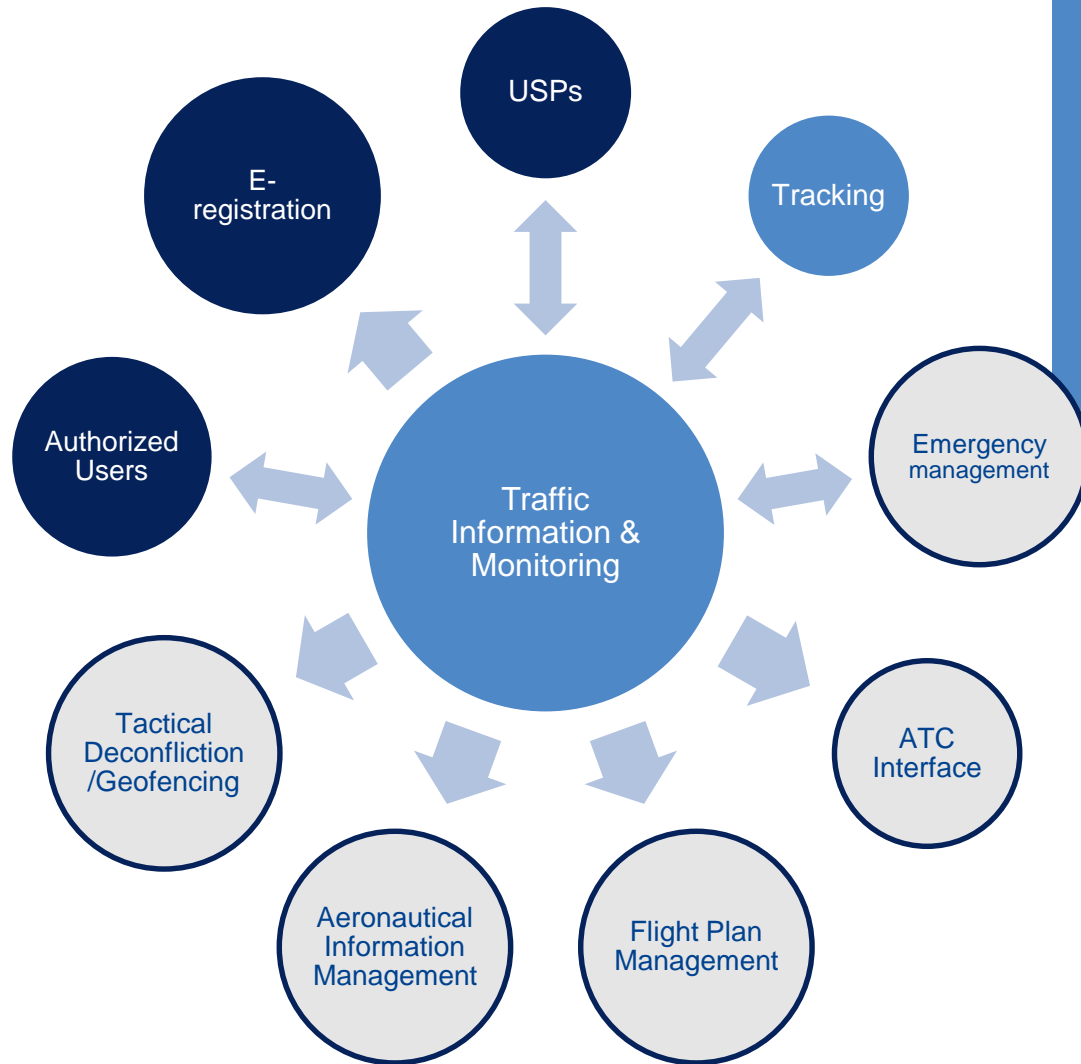
Strategic Deconfliction compares a new flight plan with every planned or active flight plan and when a **conflict is detected**, it **computes several alternative FPs** and offers them to the USPs as deconflicted FPs

Main functions

- It can deliver SD service both from USP and ESM
- Receives a new FP from FPM and compares it with the previously approved flight plans detecting conflicts considering its priorities and airspace structure
- If a conflict is detected, SD computes several alternative FPs. Alternative solutions may provide variations on time, route, altitude or volume
- The solutions are sent to the USPs and operator, who may choose any provide alternative or modify its original flight plan, keeping privacy on operations

- Evaluates every flight plan when submitted or when relevant changes occur in the ATM/UTM environment
- Assesses regulatory compliance and detects conflicts between Flight Plans and airspace structures (4D)
- Calculates “minimum cost” alternatives considering available airspace, airspace structure and geofences, ground and altitude data, mission parameters (i.e. drone endurance) and airspace rules, among others
- Provides the operator with NON-MANDATORY alternatives, that the operator can modify to shape its flight plan to its necessities
- Strategic Deconfliction service can be delivered both from:
 - the USP using a “discovery service” provided by a FIMS / CIS / ESM
 - the FIMS / CIS / ESM, allowing less mature USPs or big integrated operators to provide the service to its users.

ESM - Traffic Information & Monit.

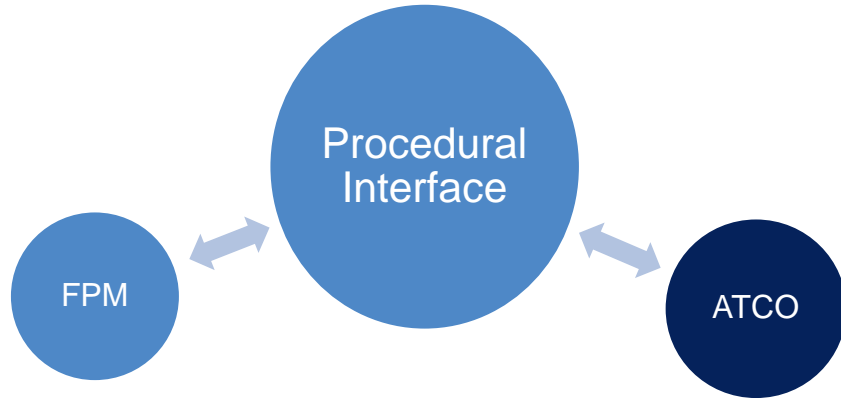


Provides U-space actors with the global **situational awareness** by integrating all tactic and strategic information. In addition it provides Monitoring capabilities and calculates several alarms and alerts. It distributes all the information to USPs and authorized actors

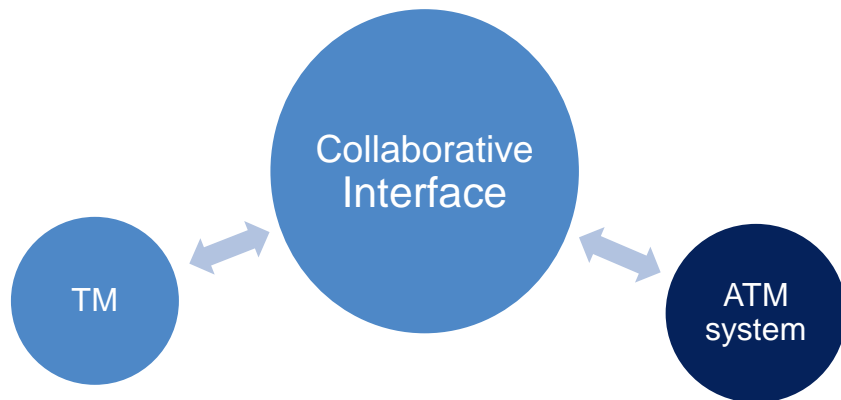
Main functions

- Geospatial view with relevant information, including live tracks and associated FPs, registry information, alerts and alarms, geo-awareness, etc...
- Centralizes the information and shares it with the rest of ESM Services & connected USPs
- Computes conformance alerts (lateral, vertical, time), no flight plan alert and geofence invasion alerts

ESM - ATC Interface



Procedural Interface provides ATC with a tool to **visualize, approve and revoke drone FPs** in controlled airspace



Collaborative Interface exchanges tactical information between ATM & UTM, **increasing situational awareness for ATCo** and providing **management tools in the CWP**

Functionalities deployed for Domus Project:

ATM->UTM info:

- Aviation tracks
- Geofences

UTM->ATM info:

- Drone tracks
- Alerts

UTM Connect (Indra USP)

UTM Connect provides drone operators with connectivity to U-space environment and tools for flight planning (including strategic deconfliction), geoawareness and registration.

UTM Connect delivers U-space services to the drone and pilot

Main functions

- Flight planning:
 - Linear, polygonal or mixed flight plans
 - FP database to review or reuse old flight plans
 - User friendly graphical interface
 - FP deconfliction against geofences
- Access to registry information and modifications.
- Geoawareness:
 - Geofence information
 - Weather data
 - NASAP information
- Flight monitoring: operator can monitor all its flights and also third party drones are shown as blind tracks.
- GCS:
 - Preflight checks
 - Automatic FP loading from UTM Connect website
 - Automatic flight mode
 - Display of alerts (also audible alerts depending on severity). SMS alerts.
 - Display of nearby blind tracks



Thank you very much
for your attention!



indra

Founding Members



EUROPEAN UNION



EUROCONTROL



SESAR U-space demonstration Project DOMUS (Demonstration Of Multiple U-space Suppliers)

Everis components

Domus Open Day
17th of September 2019



Founding Members



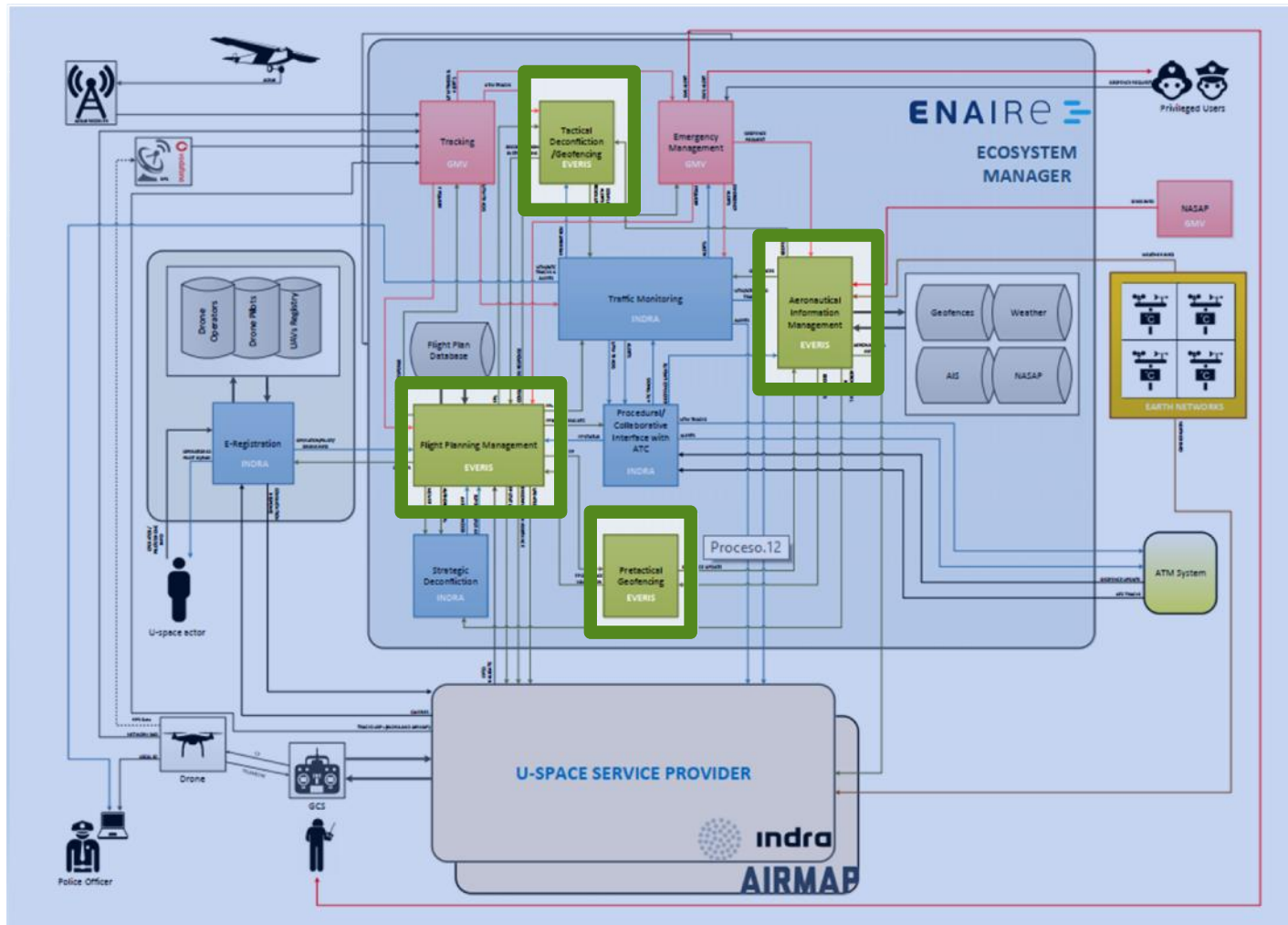
DISCLAIMER



The contents of this presentation are confidential and are the property of everis Aerospace, Defense & Security. Any reproduction, distribution, public communication or transformation of any part or all of the contents, whether free of charge or for a fee, by any means without the prior, explicit written consent of everis Aerospace, Defense & Security is strictly prohibited.

© 2019, everis Aerospace, Defense & Security. All rights reserved.

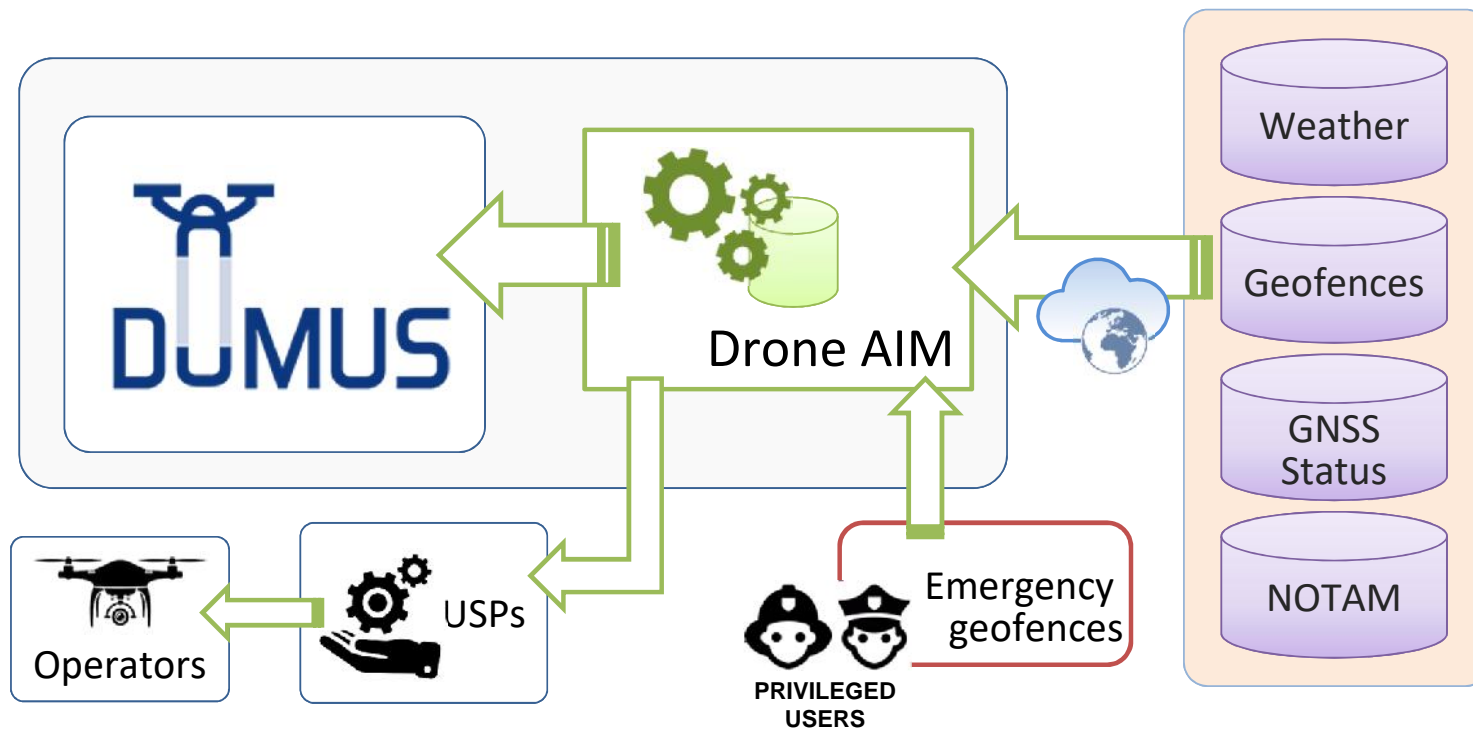
DOMUS ARCHITECTURE – everis components



Drone AIM Service

Purpose

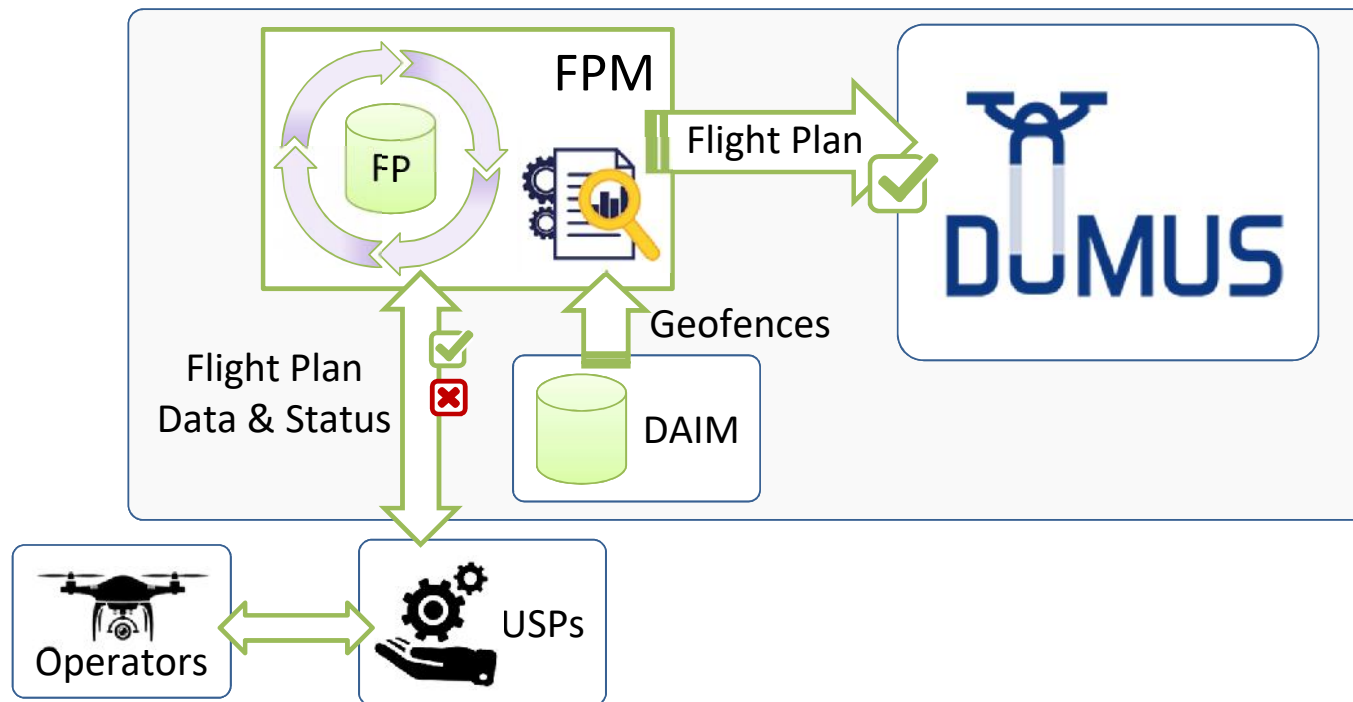
Provides aeronautical information to ecosystem manager, USPs and in turn to drone operator



Flight Planning Management Service

Purpose

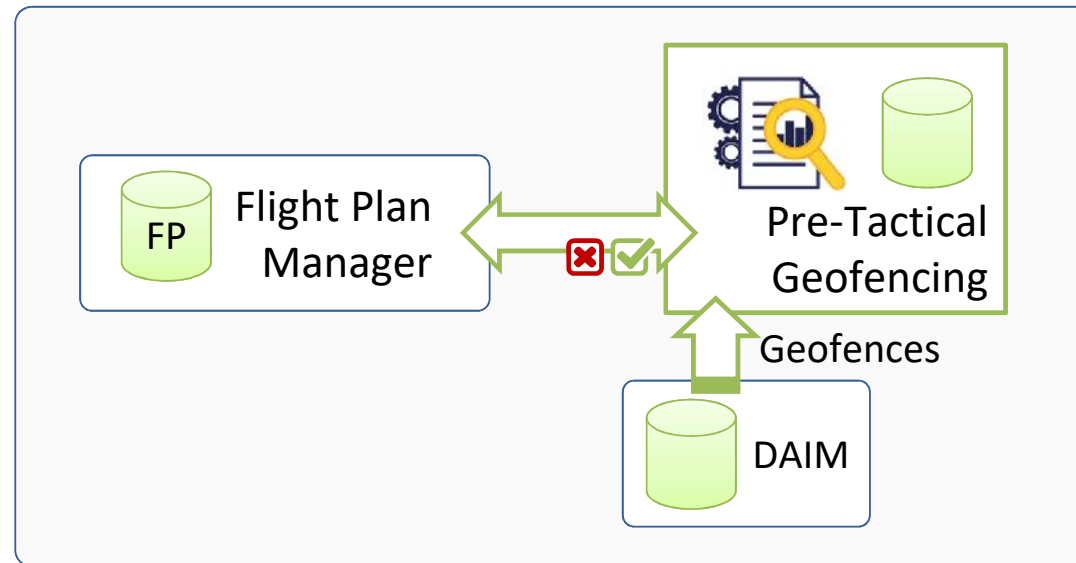
Core of the “pre-flight” part of the Ecosystem Manager, manages the database of Flight plans handling their approval or denial.



Pre-Tactical Geofencing Service

Purpose

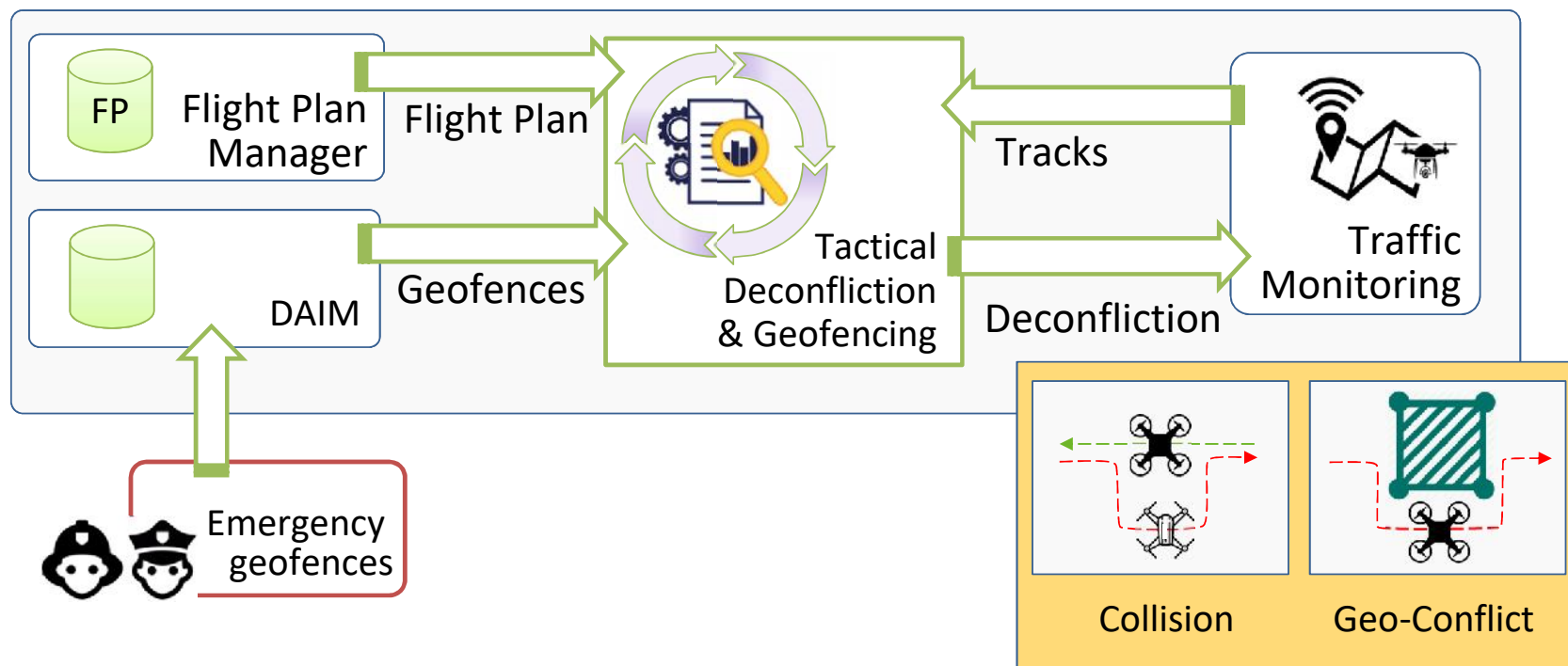
Performs the validation of Flight plans against the geofencing restrictions during the pre-flight phase.



Tactical Deconfliction & Geofencing Service

Purpose

Performs continuous predictions to check if a drone may suffer a collision during flight and to prevent conflicts with emergency geofences





Thank you very much
for your attention!

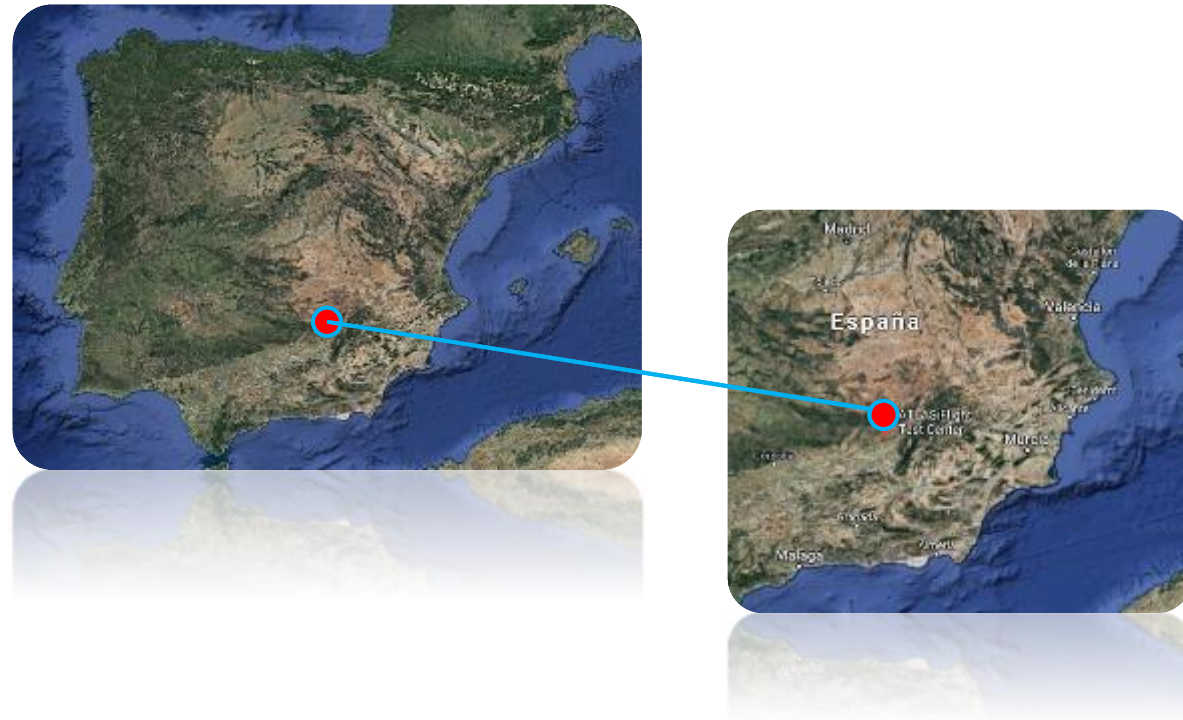


Founding Members



20/09/2019

URBAN SCENARIO VILLACARRILLO USE CASE (TRIAL 3)



enaire.es

20/09/2019

VILLACARRILLO



enaire.es

20/09/2019

VILLACARRILLO



enaire.es

20/09/2019

VILLACARRILLO



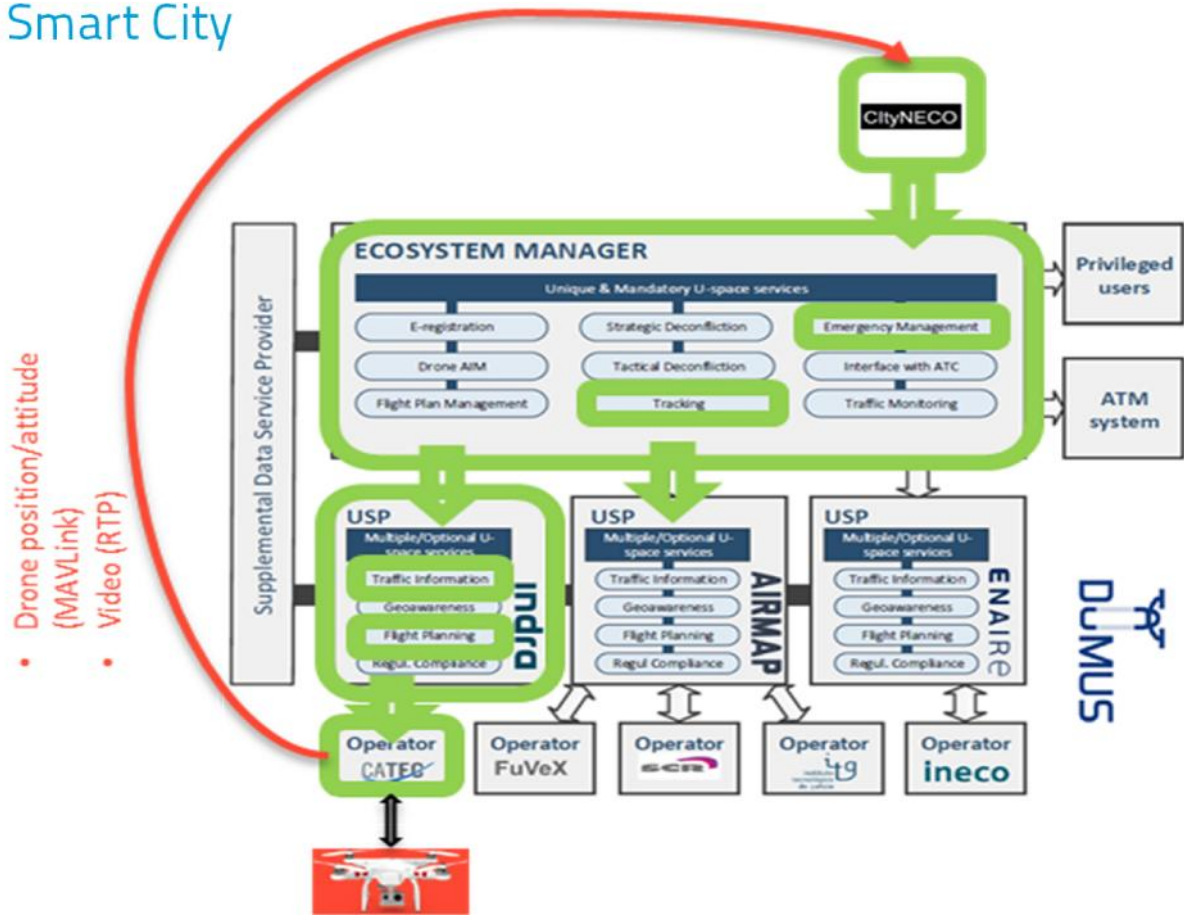
Plaza Juan XXIII

VILLACARRILLO USE CASE (B.2)



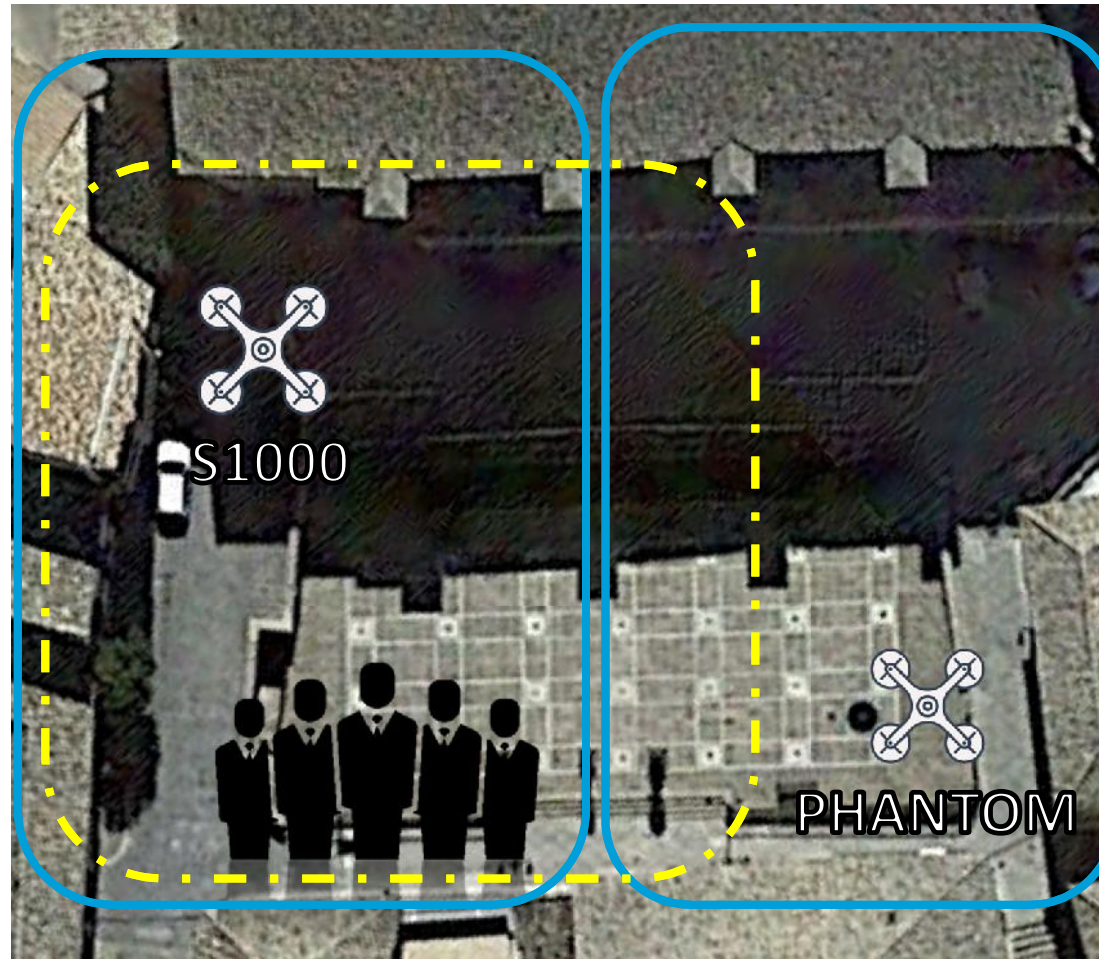
<u>Drone - TYPE</u>	<u>Drone OPERATOR</u>	<u>OPERATION CHARACTERISTICS</u>	<u>Type of Flight</u>	Specific model???
<u>MC1 - Specific</u>	<u>CATEC</u>	<u>Inspection task with DAA</u>	<u>VLOS</u>	PHANTOM
<u>MC2 - Open</u>	<u>CATEC</u>	<u>Filming task</u>	<u>VLOS</u>	S1000

Trial #3: Smart City



20/09/2019

1 - FP
submission
vehicle alert



DOMUS Demonstration Findings Summary

DOMUS main technical findings



- The DOMUS federated architecture supported by a Ecosystem Manager or CIS Provider with different USSPs system interconnected to the Ecosystem Manager platform DOES WORK!
- Current technology is shown not only to be viable but also facilitates a rapid deployment of U-Space services
- U-space is a SoL service - High engineering needed behind the safety critical Ecosystem Manager Platform – not a video game but not either a bank system
- Successful to bring into U3 functionalities (Tactical De-confliction & Collaborative ATC)
- Room for improvement: time constraint brought into solutions need be yet further evolved
- Budget constraints to allow specialized USPs connected

DOMUS main technical findings



- As for the **Ecosystem Manager single platform** :
 - certification of the Ecosystem Manager over its high complexity platform makes much lesser laborious certification processes down the stream for USPs, diminishing the NSAs workloads.
 - Guarantee performance as a SoL service
 - single platform to support main functionalities makes gains in simplicity facilitating escalation and access
 - guarantees a safe, secure and efficient U-Space deployment as a single point of truth but also privacy and secrecy, being the proper interface with army and police
 - guarantees an only single point of access and interface with ATM
 - helps out simpler USP access to market
 - high modularity is challenging but brings flexibility but also resilience and robustness to support interconnected USPs systems
 - Additionally, as for **interstate services**, needless to say, this architecture will also facilitates easier set up by connecting National ecosystem manager systems each other.

DOMUS main technical findings



- As for the **enabled 'unlimited' number of U-Space Services Providers**
 - Neutral designated Ecosystem Manager guarantees plug and play concept
 - USPs do not need to negotiate among them or negotiate in a unfavourable conditions or be driven for a particular USP technology but just get connected to the Ecosystem Manager Platform.
 - USP access to the market is fostered as for less complex and costly USPs systems and, this way, also the creation of a USP competitive market in the benefit of the users
 - US Provider can play user rather than technology wise and sell the service
 - more investment is left to the USP in the differentiation and specialization of services to offer better and most suited added value solutions to the users
 - less effort for USP certification which do away with costly processes and access barriers thereof
 - USPs are safe and efficiently kept interconnected each other through the Ecosystem Manager Platform for the critical functions

DOMUS societal findings



- Societal benefits identified out of the DOMUS Federated Architecture
 - Guarantee the the SoL nature of the service DOMUS/CORUS architecture does, by gathering such a set of essential functions, not prevent at all but ensures the existence of such a competitive market.
 - No multi-plicated investment in costly infrastructure impacting on the drone services affordability
 - Privacy and secrecy and guaranteed by the State designated Ecosystem Manager

DOMUS CONCLUSION



The CORUS Based DOMUS Federated Architecture is
recommended to be acknowledged by the U-space
regulation as a valid solution for National U-space
deployment



Thank you very much
for your attention!

